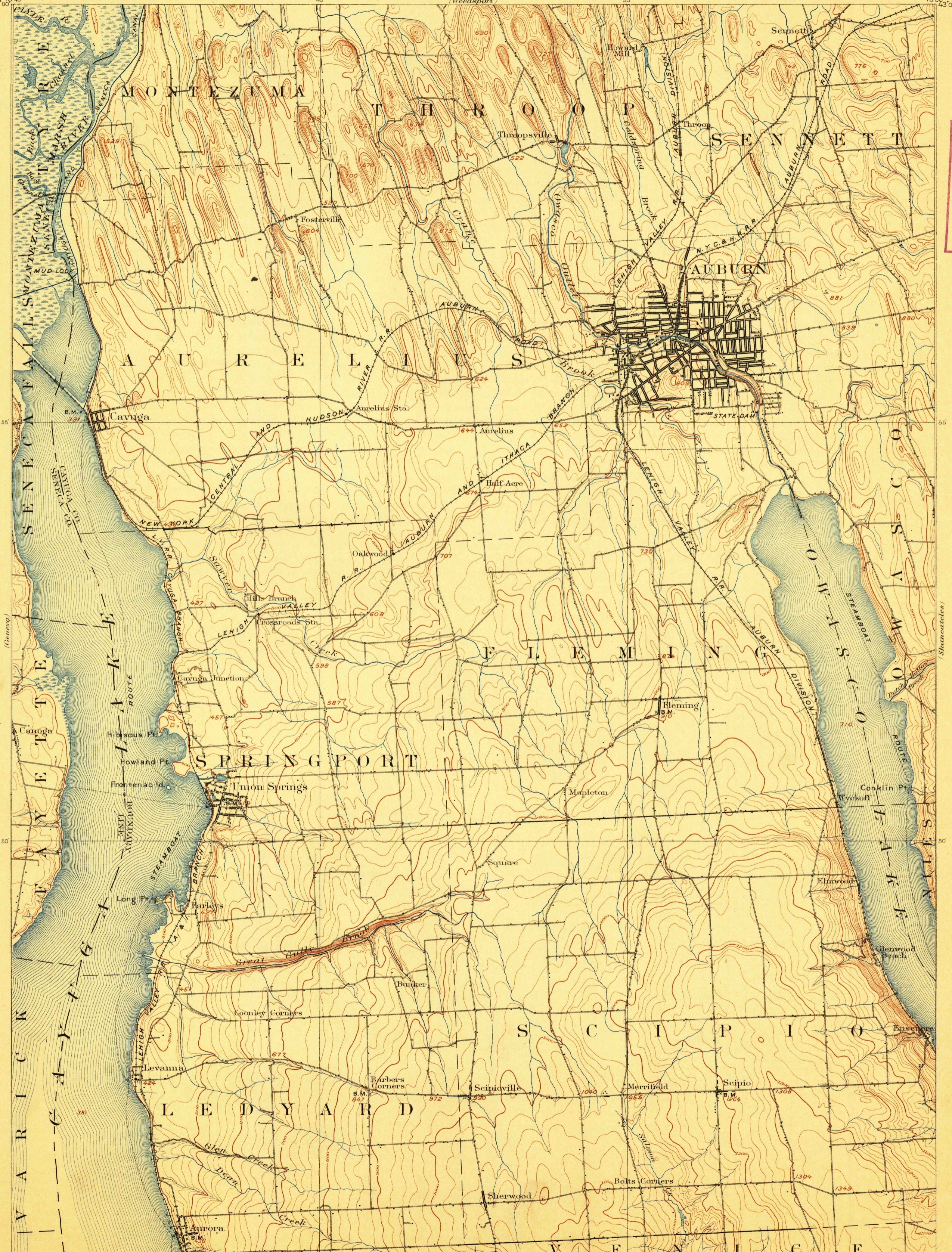


TOPOGRAPHY
STATE OF NEW YORK
REPRESENTED BY THE
STATE ENGINEER AND SURVEYOR

NEW YORK
AUBURN QUADRANGLE

U.S. GEOLOGICAL SURVEY
GEORGE OTIS SMITH, DIRECTOR



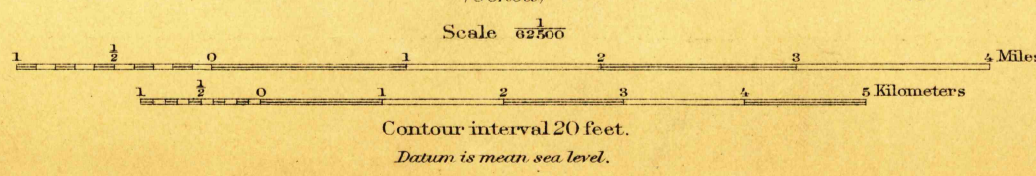
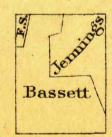
U.S.G.S.
FILE COPY
Ed. Div. Topographic Maps.

U.S.G.S.
FILE COPY
Ed. Div. Topographic Maps.

U.S.G.S.
FILE COPY
Ed. Div. Topographic Maps.

U.S.G.S.
FILE COPY
Ed. Div. Topographic Maps.

H.M. Wilson, Geographer in charge.
Control by N.Y. State Survey and C.C. Bassett.
Topography by J.H. Jennings, C.C. Bassett,
and Frank Sutton.
Surveyed in 1896 in cooperation with the
State of New York.



USGS
Historical File
Topographic Division

Edition of April 1902, reprinted Dec. 1909.
JAN 10 1910 2996

AUBURN, N.Y.