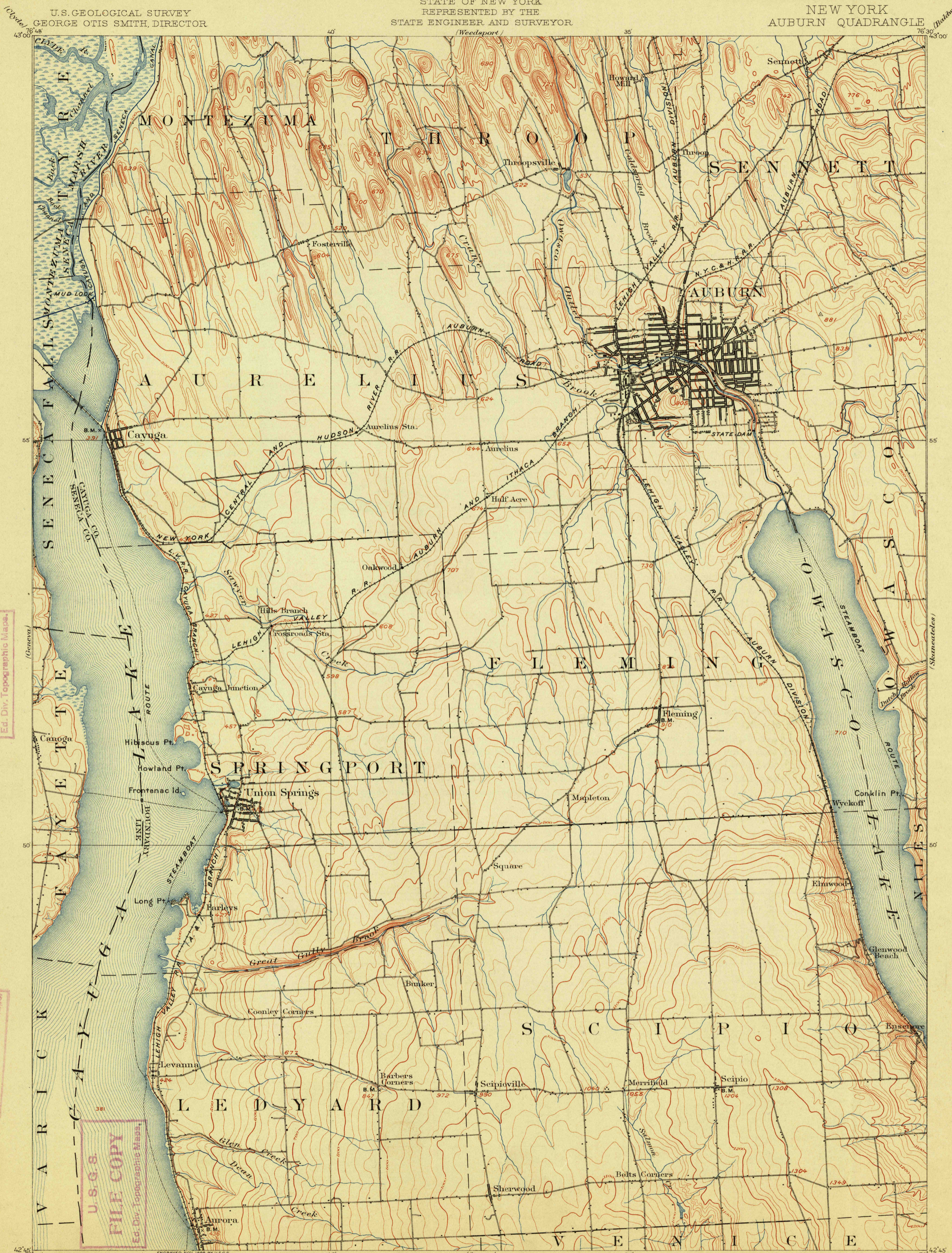


TOPOGRAPHY

STATE OF NEW YORK
REPRESENTED BY THE
STATE ENGINEER AND SURVEYOR

NEW YORK
AUBURN QUADRANGLE

U.S. GEOLOGICAL SURVEY
GEORGE OTIS SMITH, DIRECTOR



U.S.G.S.
FILE COPY
Ed. Div. Topographic Maps.


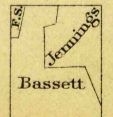
U.S.G.S.
FILE COPY
Ed. Div. Topographic Maps.

U.S.G.S.
FILE COPY
Ed. Div. Topographic Maps.

U.S.G.S.
FILE COPY
Ed. Div. Topographic Maps.

U.S.G.S.
FILE COPY
Ed. Div. Topographic Maps.

ENGRAVED NOV. 1908 BY U.S.G.S.
H.M. Wilson, Geographer in charge,
Control by N.Y. State Survey and C.C. Bassett.
Topography by J.H. Jennings, C.C. Bassett,
and Frank Sutton.
Surveyed in 1896 in cooperation with the
State of New York.



Contour interval 20 feet.
Datum is mean sea level.

USGS
Historical File
Topographic Division

Edition of April 1902, reprinted Sept. 1913.

NOV 29 1918 2403

AUBURN, N.Y.