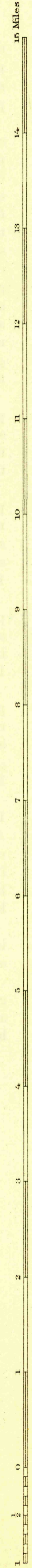
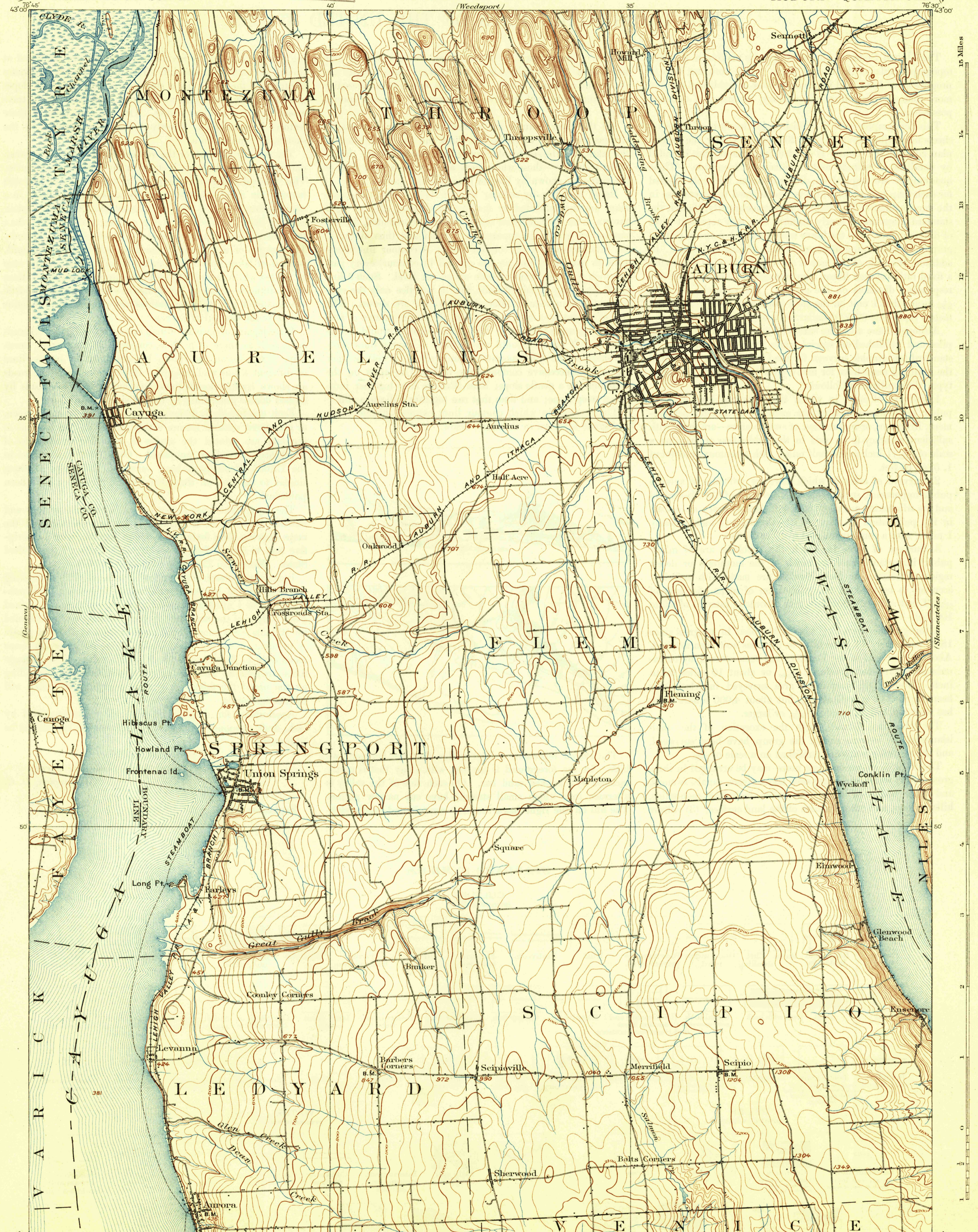


U. S. G. S.
FILE COPY
Information and Editing.

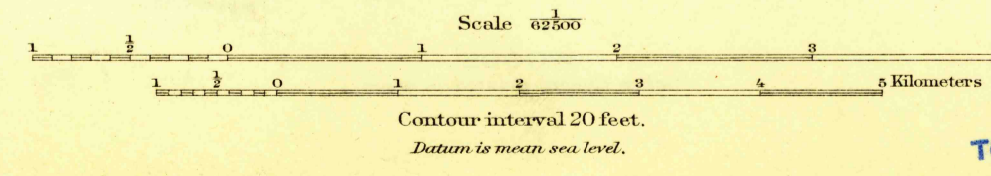
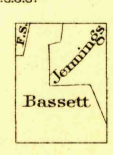
DEPARTMENT OF THE INTERIOR
U.S. GEOLOGICAL SURVEY

STATE OF NEW YORK
REPRESENTED BY THE
DEPARTMENT OF PUBLIC WORKS

NEW YORK
AUBURN QUADRANGLE



H.M. Wilson, Geographer in charge.
Control by N.Y. State Survey and C.C. Bassett.
Topography by J.H. Jennings, C.C. Bassett,
and Frank Sutton.
Surveyed in 1896 in cooperation with the
State of New York.



U.S. G. S.
Historical File
Topographic Division
Information and Editing.

Edition of April 1902, reprinted 1929.
Polyconic projection, North American datum
MAY 28 1929 (1990) AUBURN, N.Y.