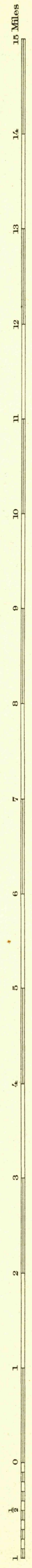
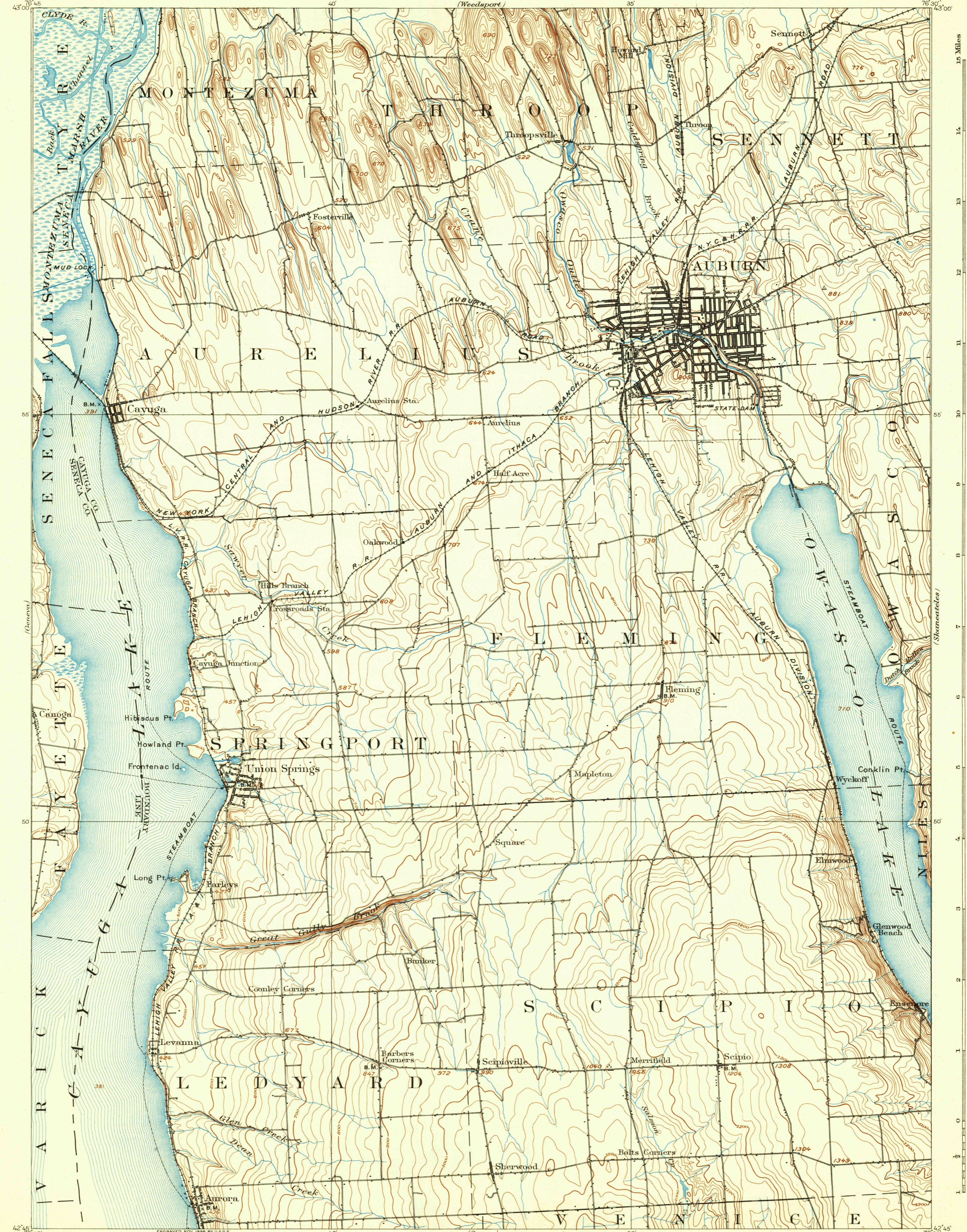
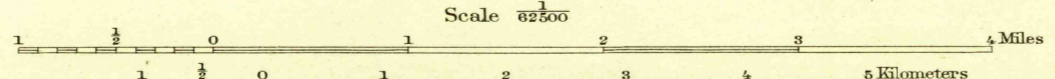
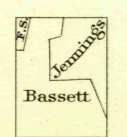


U. S. G. S.  
FILE COPY  
Inspection and Editing.

U. S. G. S.  
FILE COPY  
Inspection and Editing.



ENGRAVED NOV. 1898 BY U.S.G.S.  
H.M. Wilson, Geographer in charge.  
Control by N.Y. State Survey and C.C. Bassett.  
Topography by J.H. Jennings, C.C. Bassett,  
and Frank Sutton.  
Surveyed in 1896 in cooperation with the  
State of New York.



Contour interval 20 feet.  
Datum is mean sea level.

USGS  
Historical File  
Topographic Division  
Edition of April 1902, reprinted 1932  
Polyconic projection.

FEB 23 1932 (2960)

AUBURN, N.Y.