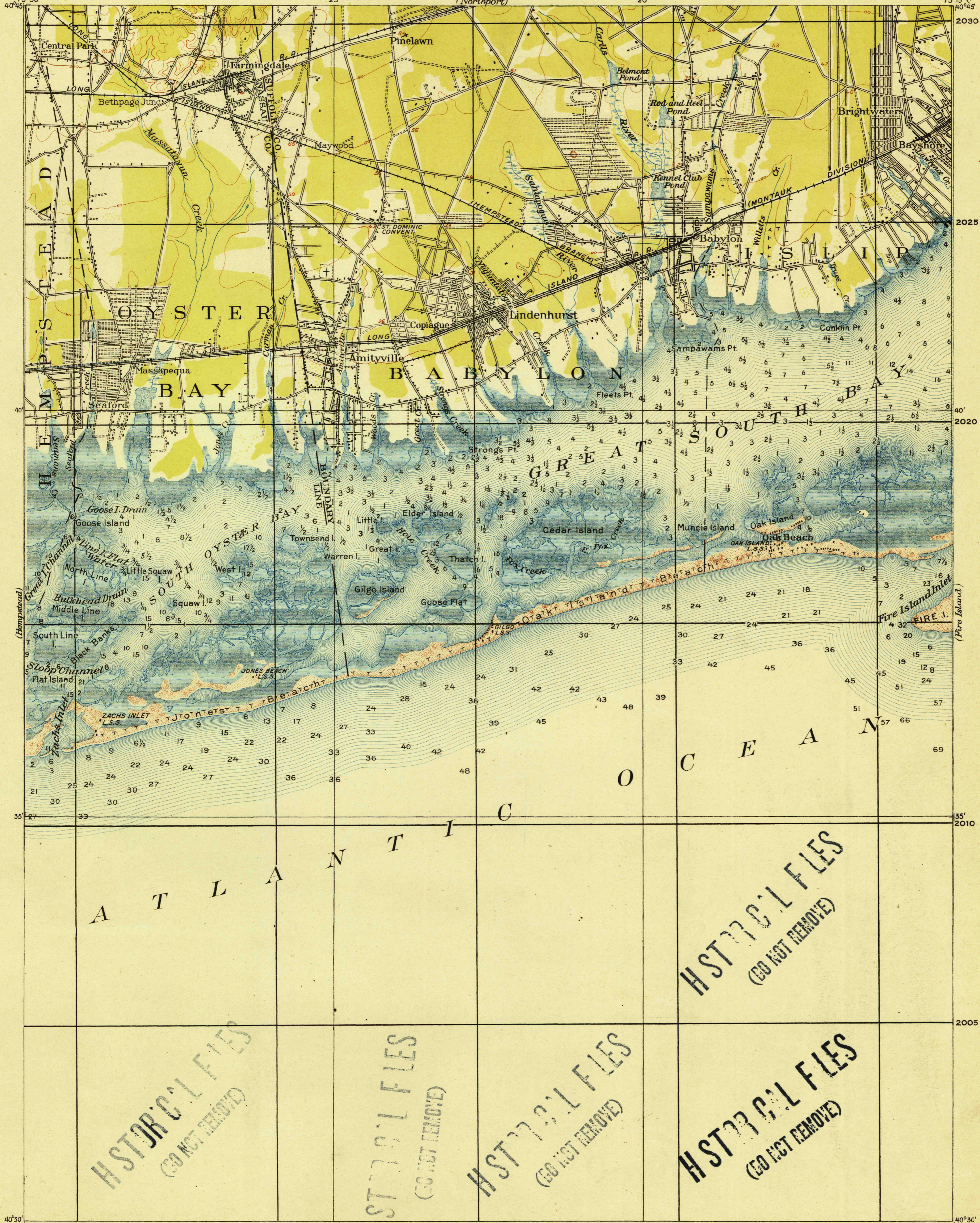
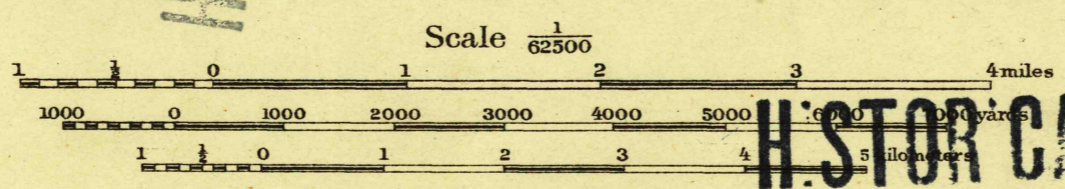


MAPPED BY U. S. G. S. IN 1911



Base map from U. S. G. S. engravings. Surveyed in 1901.
Additional field work and compilation under the direction of Col. W. M. Black, Corps of Engineers, U. S. A., Chief Engineer Officer, Eastern Division.
Additional field work by 2nd Lieut. Walter H. Frank, 5th Inf., U. S. A.
July - Sept. 1911.
Soundings expressed in feet and referred to mean low water, are from U.S.C. & G.S. Chart No. 119.

Reprint E. R. P. 1921



Contour Interval 20 feet
Datum is mean sea level

FIVE THOUSAND YARD GRID COMPUTED FROM "GRID SYSTEM FOR PROGRESSIVE MAPS IN THE U.S." ZONE A, U. S. C. & G. S. SPECIAL PUBLICATION NO. 59. (THE LAST THREE DIGITS OF THE GRID NUMBERS ARE OMITTED)

NOTE: OFFICERS USING THIS MAP WILL MARK HEREON CORRECTIONS AND ADDITIONS WHICH COME TO THEIR ATTENTION AND MAIL DIRECT TO "THE CHIEF OF ENGINEERS, WASHINGTON, D. C."

HISTORICAL FILES
(DO NOT REMOVE)

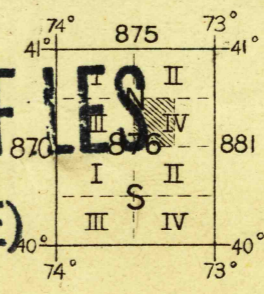
HISTORICAL FILES
(DO NOT REMOVE)

HISTORICAL FILES
(DO NOT REMOVE)

HISTORICAL FILES
(DO NOT REMOVE)

HISTORICAL FILES
(DO NOT REMOVE)

HISTORICAL FILES
(DO NOT REMOVE)



APPROXIMATE MEAN DECLINATION 1921

FILE COPY

RETURN TO CENTRAL FILE

BABYLON