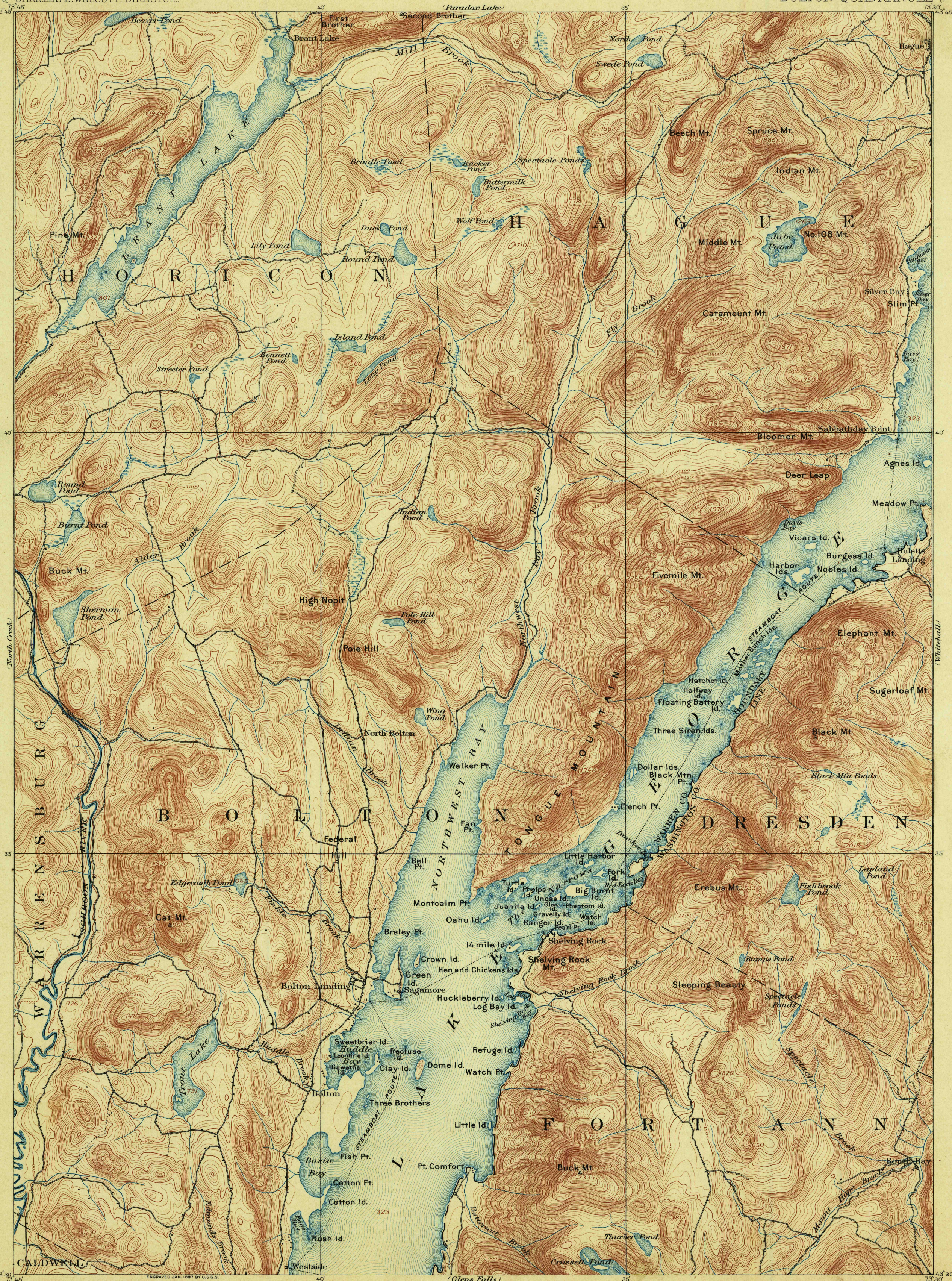
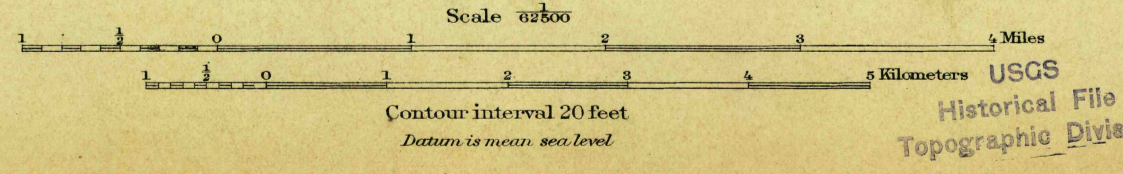
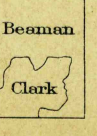


U. S. G. S.  
**FILE COPY**  
Ed. Div. Topographic Maps.



Henry Gannett, Chief Topographer.  
H.M. Wilson, Chief Geographer in charge.  
Control by U.S.C. and G.S. and R.H. Chapman.  
Topography by E.B. Clark and W.M. Beaman.  
Surveyed in 1894-95 in cooperation  
with the State of New York.



U.S. Geological Survey,  
Rec'd FEB 20 1900 2078  
Ed. Div. Topographic Maps.

Edition of Feb 1900

Bolton N.Y.