

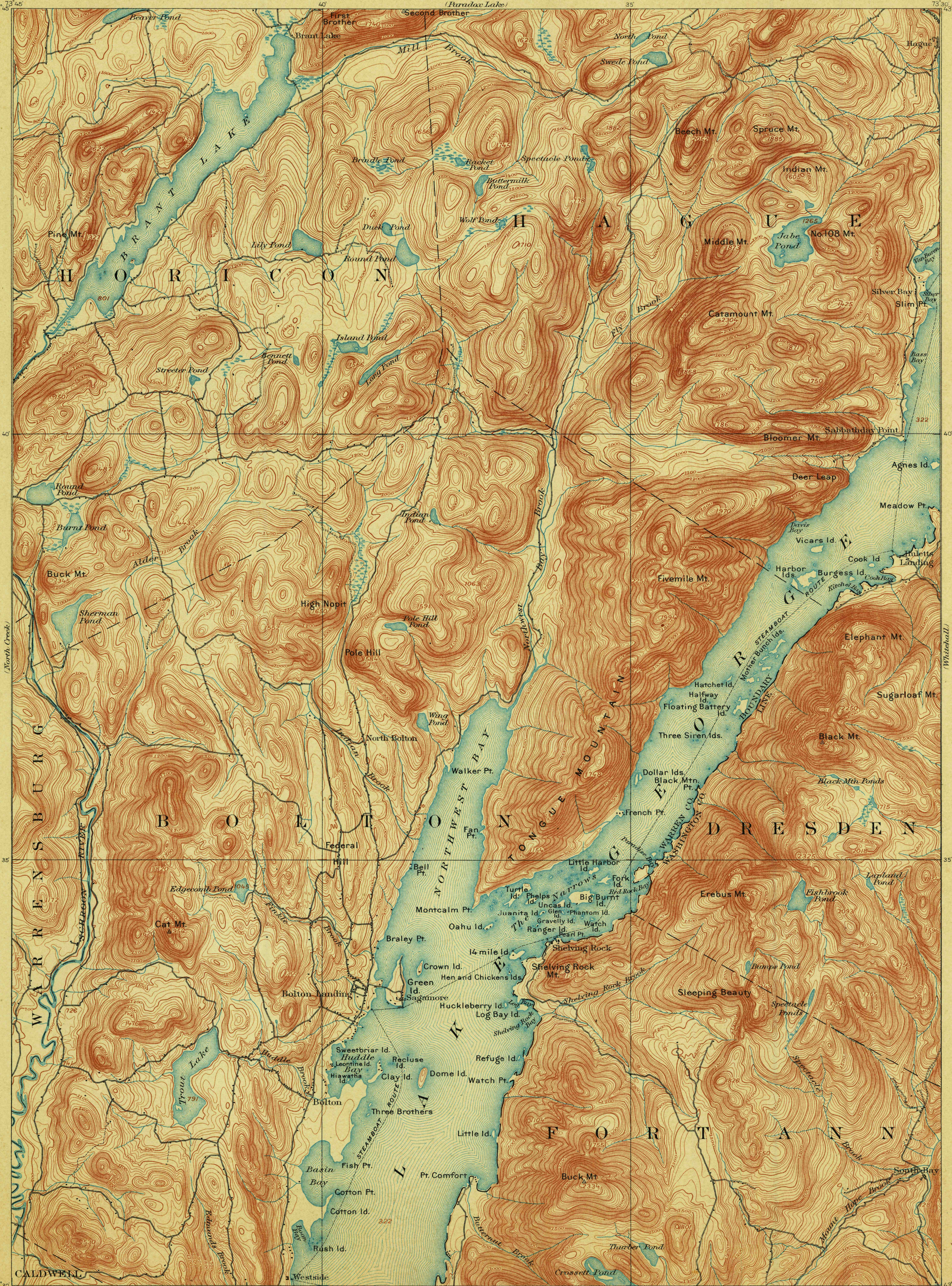
# TOPOGRAPHY

U.S. GEOLOGICAL SURVEY.  
CHARLES D. WALCOTT, DIRECTOR.


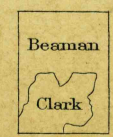
STATE OF NEW YORK  
REPRESENTED BY THE  
STATE ENGINEER AND SURVEYOR  
(Paradox Lake)

NEW YORK  
BOLTON QUADRANGLE

U.S.G.S.  
**FILE COPY**  
Ed. Div. Topographic Maps



Henry Gannett, Chief Topographer.  
H.M. Wilson, Chief Geographer in charge.  
Control by U.S.C. and G.S. and R.H. Chapman.  
Topography by E.B. Clark and W.M. Beaman.  
Surveyed in 1894-95 in cooperation  
with the State of New York.



USGS  
Historical File  
Topographic Division

U.S. Geological Survey  
JUL 31 1906 2090

**BOLTON N.Y.**

Schoon Lake  
13 45  
43 45

Meadow Pt.  
73 30  
43 45

North Creek

Whitetail

13 30  
43 45  
Tuscarora

13 30  
43 30  
1897-Ann