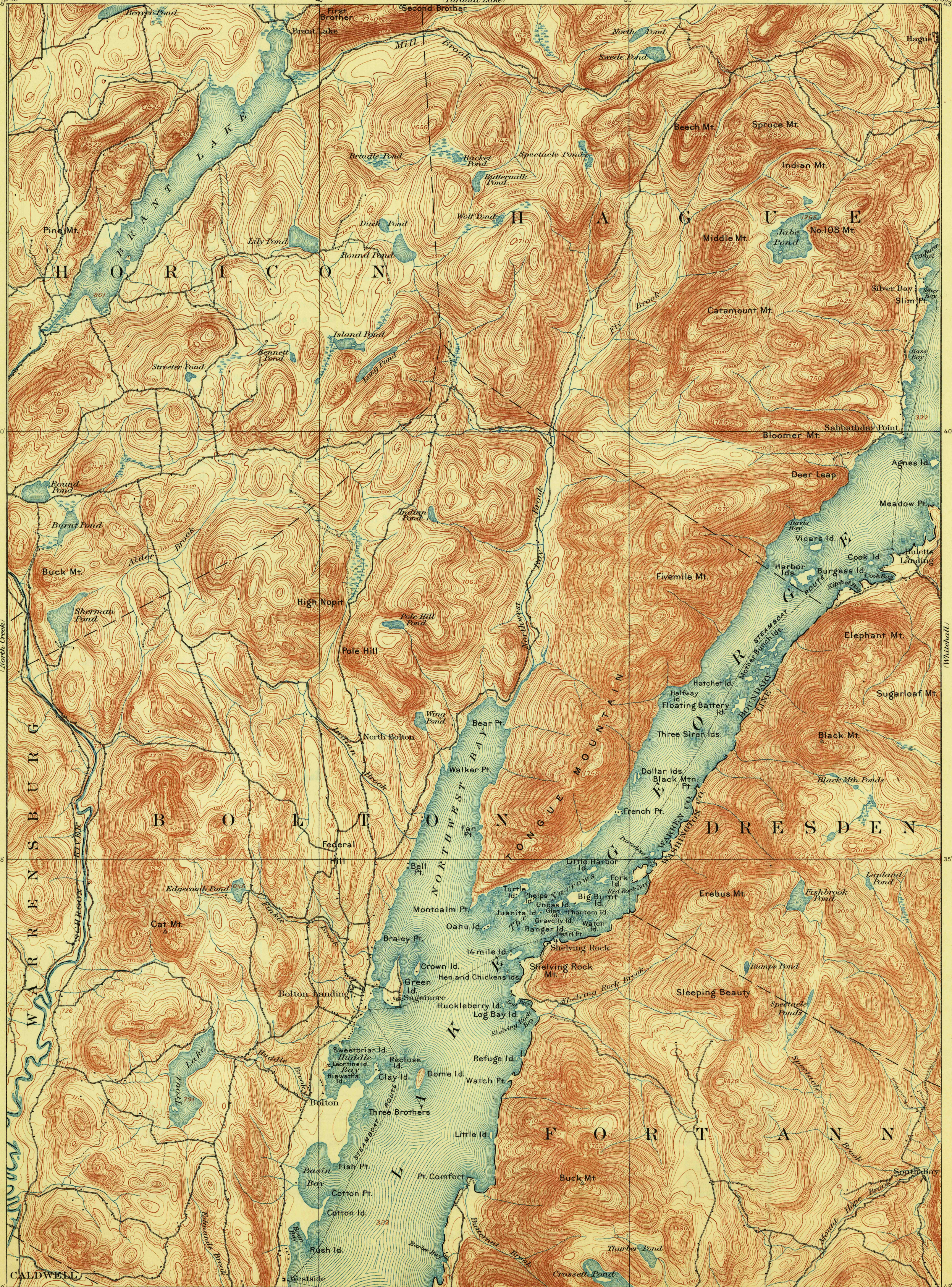


TOPOGRAPHY

STATE OF NEW YORK
REPRESENTED BY THE
STATE ENGINEER AND SURVEYOR
(Paradox Lake)

NEW YORK
BOLTON QUADRANGLE


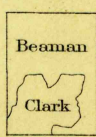
U.S. GEOLOGICAL SURVEY
GEORGE OTIS SMITH, DIRECTOR



U. S. G. S.
FILE COPY
Ed. Div. Topographic Maps.

U. S. G. S.
FILE COPY
Ed. Div. Topographic Maps.

Henry Gannett, Chief Topographer.
H.M. Wilson, Chief Geographer in charge.
Control by U.S.C. and G.S. and R.H. Chapman.
Topography by E.B. Clark and W.M. Beaman.
Surveyed in 1894-95 in cooperation
with the State of New York.



Contour interval 20 feet
Datum is mean sea level

ENGRAVED JAN. 1897 BY U.S.G.S.
Edition of Feb. 1900, reprinted Sept. 1909.

USGS
Historical File
Topographic Division

NOV 10 1908 2863.

BOLTON N.Y.