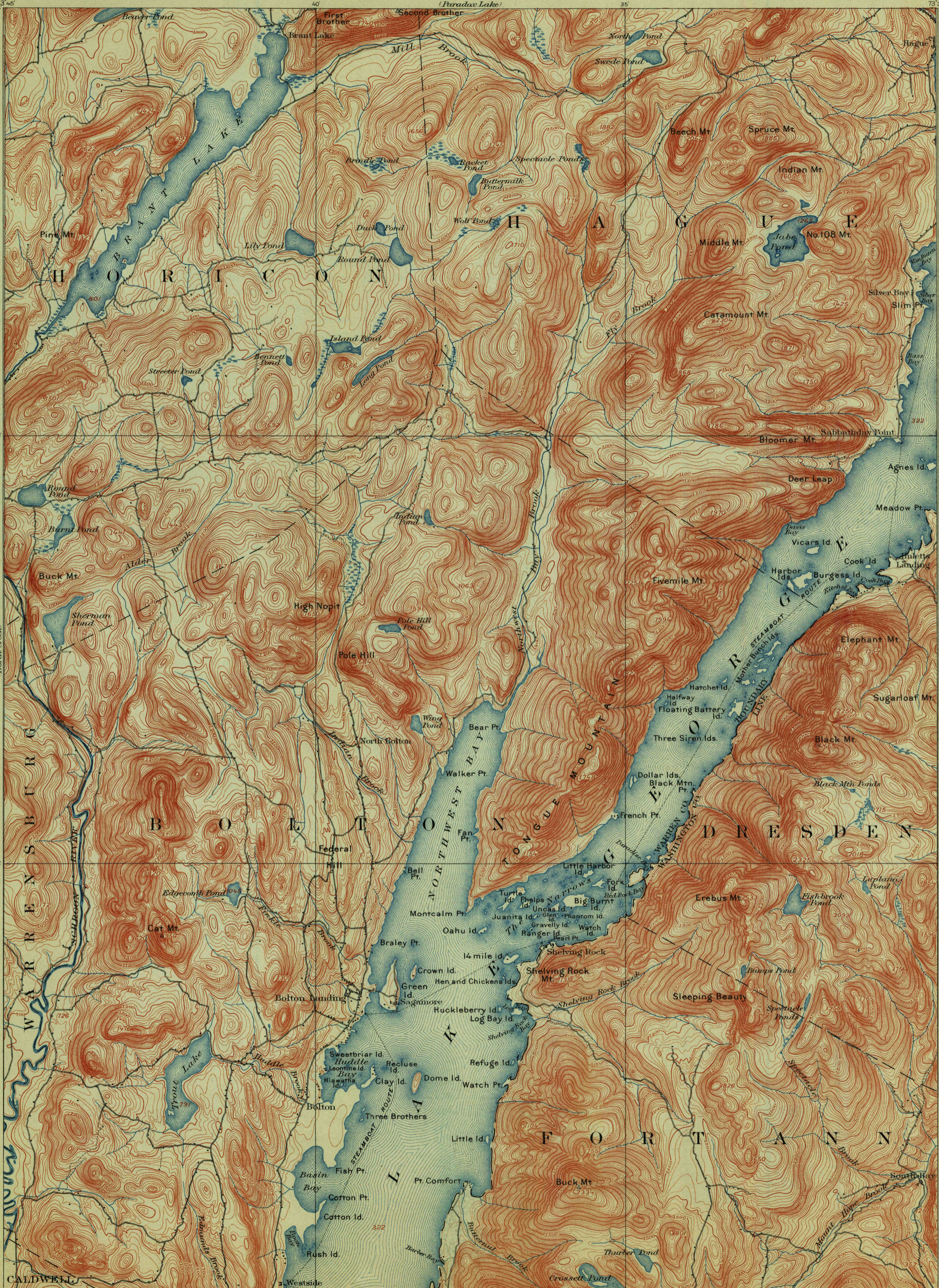


TOPOGRAPHY

U.S. GEOLOGICAL SURVEY
GEORGE OTIS SMITH, DIRECTOR

STATE OF NEW YORK
REPRESENTED BY THE
STATE ENGINEER AND SURVEYOR

NEW YORK
BOLTON QUADRANGLE



U.S.G.S.
FILE COPY
Ed. Div. Topographic Maps

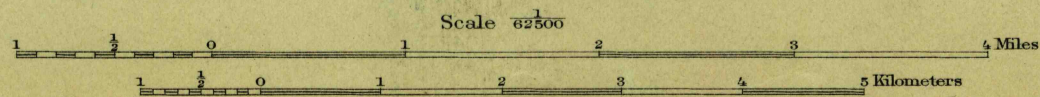
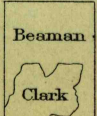
U.S.G.S.
FILE COPY
Ed. Div. Topographic Maps

U.S.G.S.
FILE COPY
Ed. Div. Topographic Maps

U.S.G.S.
FILE COPY
Ed. Div. Topographic Maps

U.S.G.S.
FILE COPY
Ed. Div. Topographic Maps

ENGRAVED JAN. 1897 BY U.S.G.S.
Henry Gannett, Chief Topographer,
H.M. Wilson, Chief Geographer in charge,
Control by U.S.C. and G.S. and R.H. Chapman,
Topography by E.B. Clark and W.M. Beaman,
Surveyed in 1894-95 in cooperation
with the State of New York.



Contour interval 20 feet
Datum is mean sea level

Edition of Feb. 1900, reprinted Sept. 1913.

USGS
Historical File
Topographic Division

NOV 29 1913 2581

BOLTON N.Y.