

(Schroon Lake)
13 45
43 45

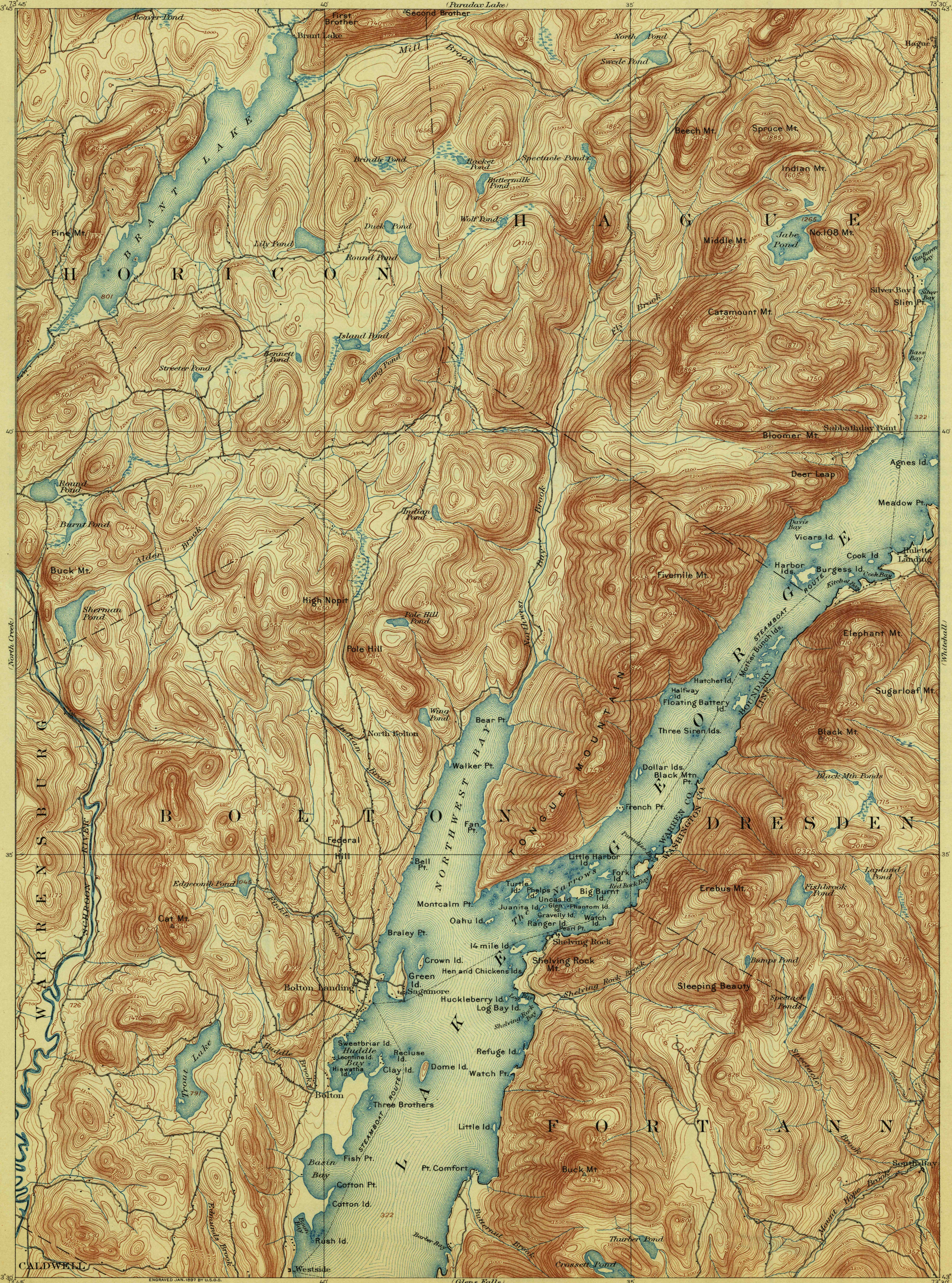
DEPARTMENT OF THE INTERIOR
FRANKLIN K. LANE, SECRETARY
U. S. GEOLOGICAL SURVEY
GEORGE OTIS SMITH, DIRECTOR

TOPOGRAPHY

STATE OF NEW YORK
REPRESENTED BY THE
STATE ENGINEER AND SURVEYOR
(Paradox Lake)

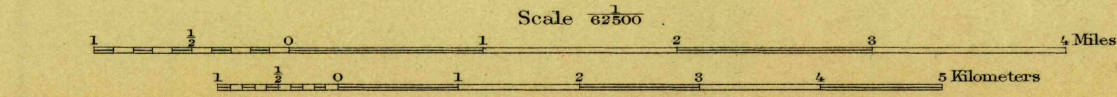
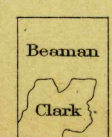
NEW YORK
BOLTON QUADRANGLE

(Pondoregon)
73 30
43 45



(Luxerne)
13 45
43 30

ENGRAVED JAN. 1897 BY U.S.G.S.
Henry Gannett, Chief Topographer.
H.M. Wilson, Chief Geographer in charge.
Control by U.S.C. and G.S. and R.H. Chapman.
Topography by E.B. Clark and W.M. Beaman.
Surveyed in 1894-95 in cooperation
with the State of New York.



Contour interval 20 feet
Datum is mean sea level

USGS Edition of Feb. 1900, reprinted 1920.
Historical File
Topographic Division
MAR 31 1920 5070

BOLTON, N.Y.

U. S. G. S.
FILE COPY
Ed. Div. Topographic Maps.

5070