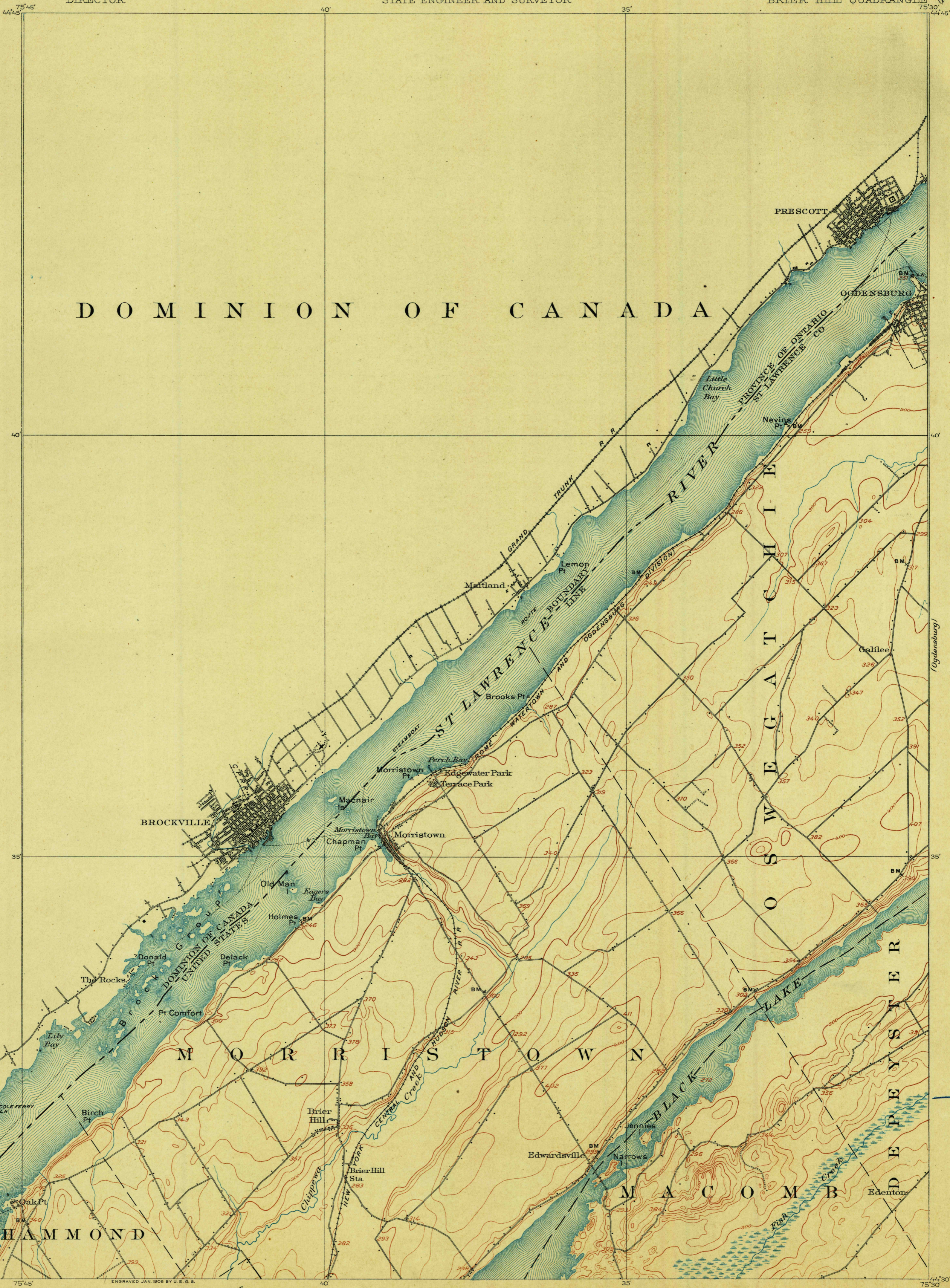


TOPOGRAPHY

U.S. GEOLOGICAL SURVEY
CHARLES D. WALCOTT
DIRECTOR

STATE OF NEW YORK
HENRY A. VAN ALSTYNE
STATE ENGINEER AND SURVEYOR

NEW YORK
ST. LAWRENCE COUNTY
BRIER HILL QUADRANGLE



D O M I N I O N O F C A N A D A

ST. LAWRENCE RIVER

PROVINCE OF ONTARIO
ST. LAWRENCE CO.

S W E E T S O N

M O R R I S T O W N


M A C O M B

H A M M O N D

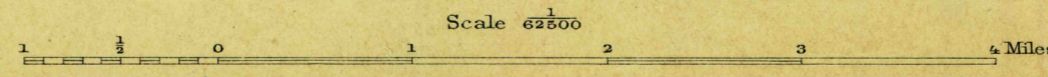
(Alexandria Bay)

H.M. Wilson, Geographer
J.H. Jennings, in charge of section.
Topography by C.C. Bassett.
Control by U.S. Lake Survey and E.L. Mc Nair.
Surveyed in 1904.

SURVEYED IN COOPERATION WITH THE STATE OF NEW YORK.



APPROXIMATE MEAN
DECLINATION 1904.



Contour interval 20 feet.

datum is mean sea level.

USGS
Historical File
Topographic Division

U.S. Geological Survey,
MAY 21 1906 3023
Ed. Div. Topographic Maps.

Edition of April 1906.

BRIER HILL, N.Y.