

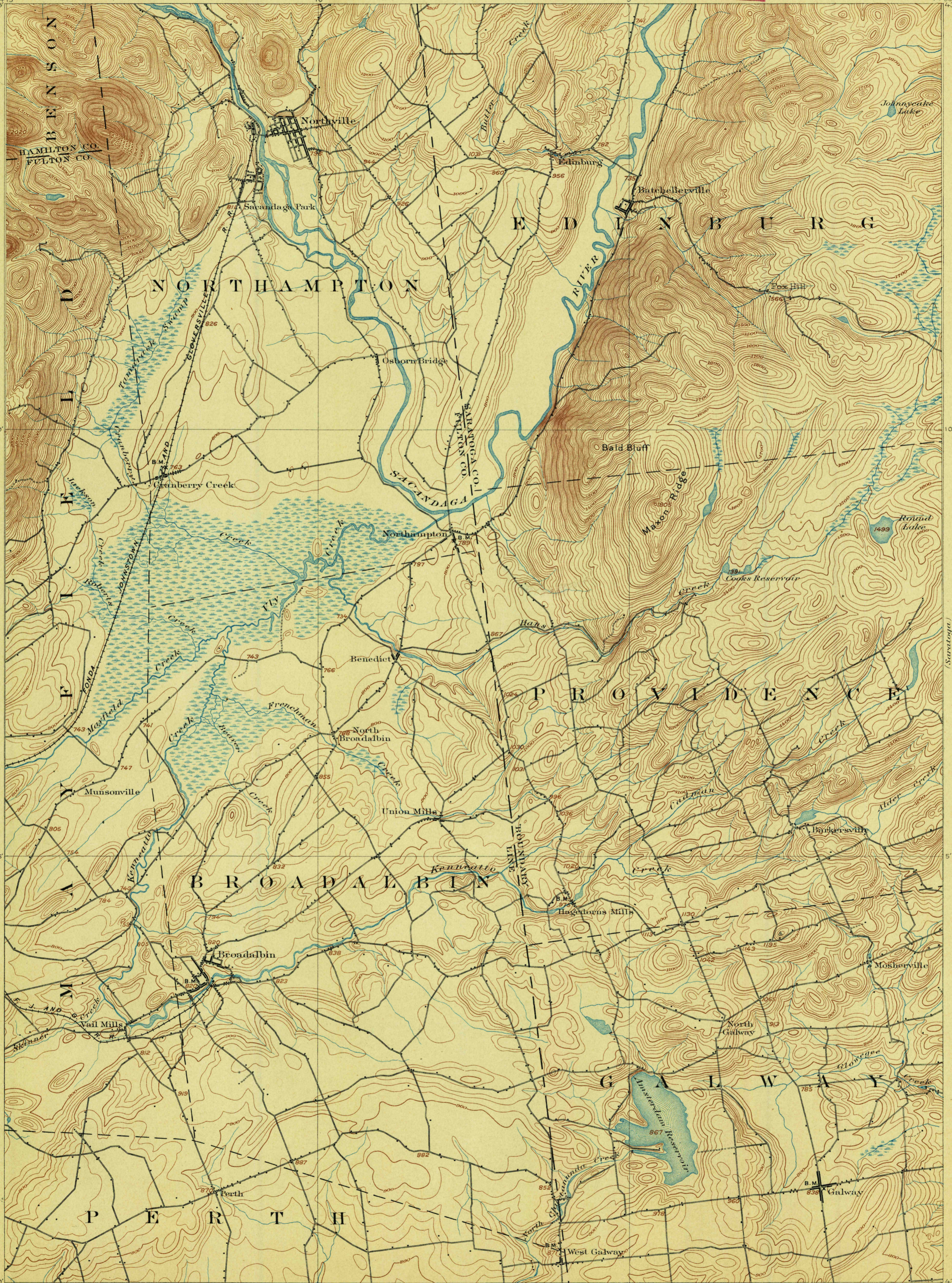
TOPOGRAPHIC SHEET

U.S. GEOLOGICAL SURVEY  
CHARLES D. WALCOTT, DIRECTOR

STATE OF NEW YORK  
EDWARD A. BOND  
STATE ENGINEER AND SURVEYOR

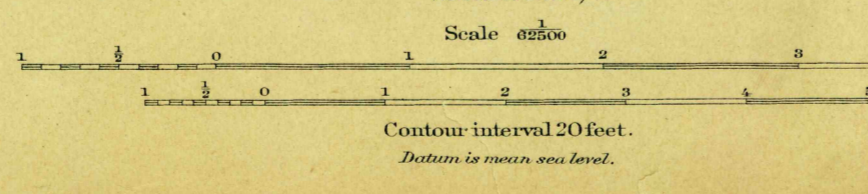

U. S. G. S.  
FILE COPY

NEW YORK  
BROADALBIN QUADRANGLE



43° 00'  
74° 15'

ENGRAVED MAY 1902 BY U.S.G.S.  
H.M. Wilson, Geographer in charge.  
Triangulation by N.Y. State Survey.  
Topography by W.H. Lovell.  
Surveyed in 1899 in cooperation with  
the State of New York.



U. S. G. S.  
FILE COPY  
Ed. Div. Topographic Maps.

U.S. Geological Survey,  
JUL 31 1902 2613  
Ed. Div. Topographic Maps.

Broadalbin