

(Glass Plate)

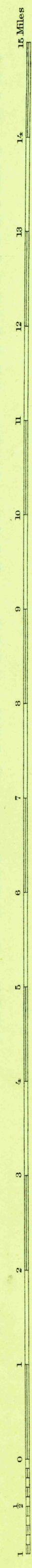
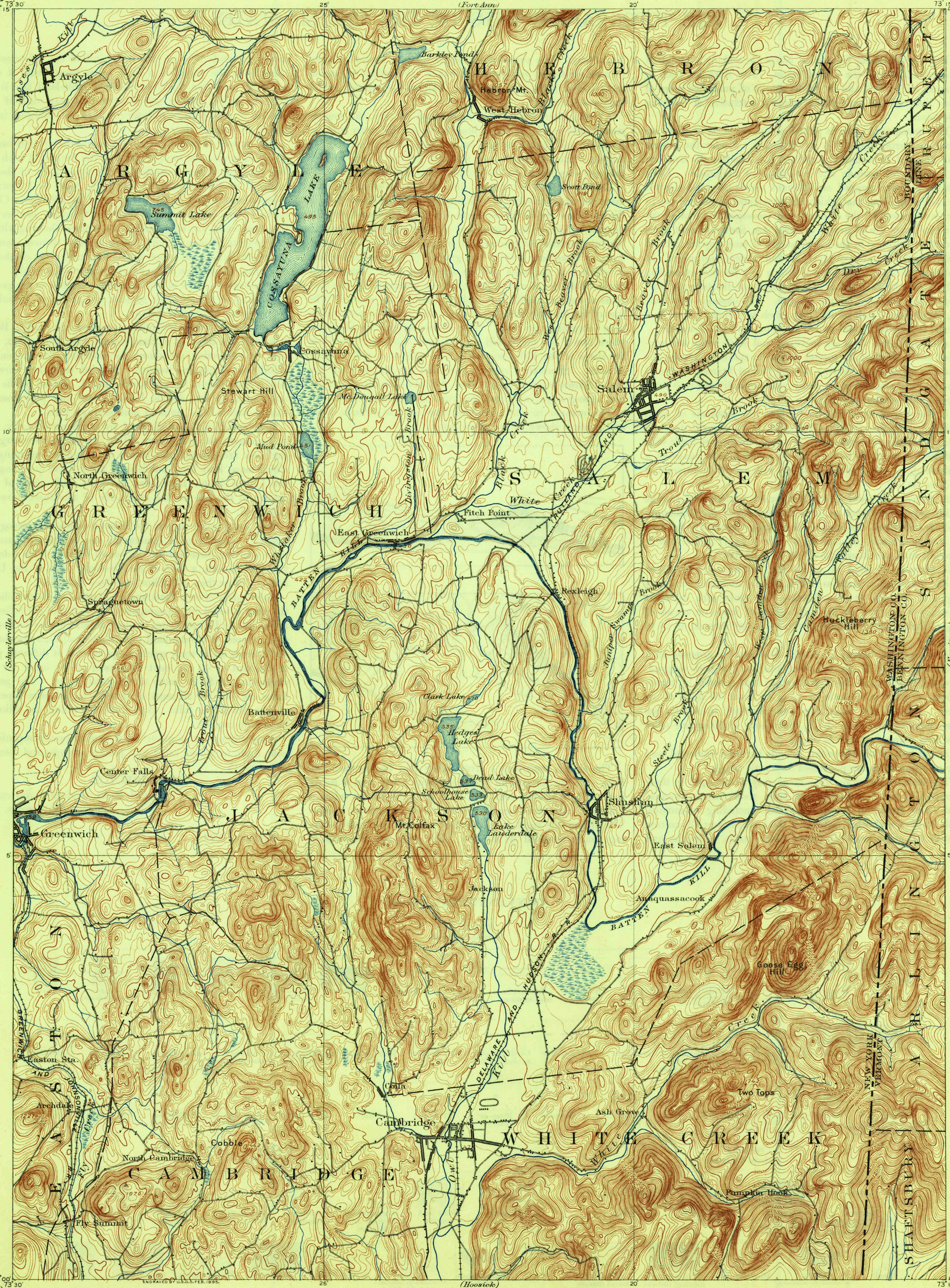
DEPARTMENT OF THE INTERIOR
U.S. GEOLOGICAL SURVEY

STATE OF NEW YORK
REPRESENTED BY THE
STATE ENGINEER AND SURVEYOR
(Fort Ann)

NEW YORK-VERMONT
CAMBRIDGE QUADRANGLE

(Powlet)


U.S.G.S.
FILE COPY
Inspection and Editing



U.S.G.S.
FILE COPY
Inspection and Editing

Henry Gannett, Chief Topographer.
H.M. Wilson, Geographer in charge.
Triangulation by S.S. Gannett.
Topography by E.B. Clark, G.E. Hyde and J.W. Thom.
Surveyed in 1892-93 in cooperation with the state of N.Y.
Campbell W. Adams State Engineer and Surveyor.

Hyde
Thom
Clark



Contour interval 20 feet.
Datum is mean sea level.

Edition of Oct. 1901, reprinted 1927
Polyconic projection, North American datum

USGS
Historical File
Topographic Division
CAMBRIDGE, N.Y.

U.S.G.S.
FILE COPY
Inspection and Editing

JAN 13 1928 (2475) 2475