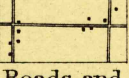





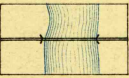

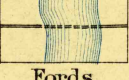

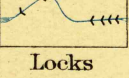


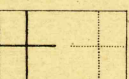

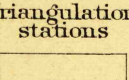

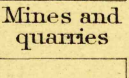


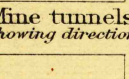




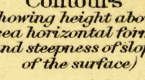



CONVENTIONAL SIGNS

CULTURE (printed in black)


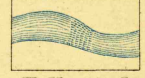



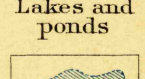





-  Rods and buildings
-  Private and secondary roads
-  Trails
-  Railroads
-  Street railroads
-  Tunnels
-  Bridges
-  Ferries
-  Fords
-  Dams
-  Locks
-  U.S. township and section lines
-  Located township and section corners
-  Township and section corners not found
-  Triangulation stations
-  Bench marks
-  Mines and quarries
-  Prospects
-  Shafts
-  Mine tunnels (showing direction)
-  Mine tunnels (direction unknown)

CONVENTIONAL SIGNS

RELIEF (printed in brown)

-  5463
Figures (showing heights above mean sea level instrumentally determined)
-  Contours (showing heights above sea level, horizontal form and steepness of slope of the surface)
-  Depression contours
-  Levees
-  Cliffs
-  Mine dumps

DRAINAGE (printed in blue)

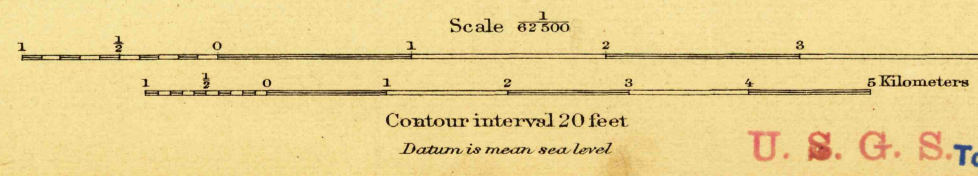
-  Streams
-  Falls and rapids
-  Intermittent streams
-  Canals and ditches
-  Lakes and ponds
-  Intermittent lakes
-  Glaciers
-  Springs
-  Salt marshes
-  Fresh marshes
-  Tidal flats

The above signs are in current use on the topographic maps. Variation from this usage appears in some maps of earlier dates.



Henry Gannett, Chief Topographer.
 H.M. Wilson, Geographer in charge.
 Triangulation by S.S. Gannett.
 Topography by E.B. Clark, G.E. Hyde and J.W. Thom.
 Surveyed in 1892-93 in cooperation with the state of N.Y.
 Campbell W. Adams State Engineer and Surveyor.

Hyde
 Clark



Aug 23-1898
 2109

Edition of July 1898.

U.S. G. S. Historical File
 Topographic Division
 FILE COPY

Cambridge, N.Y.