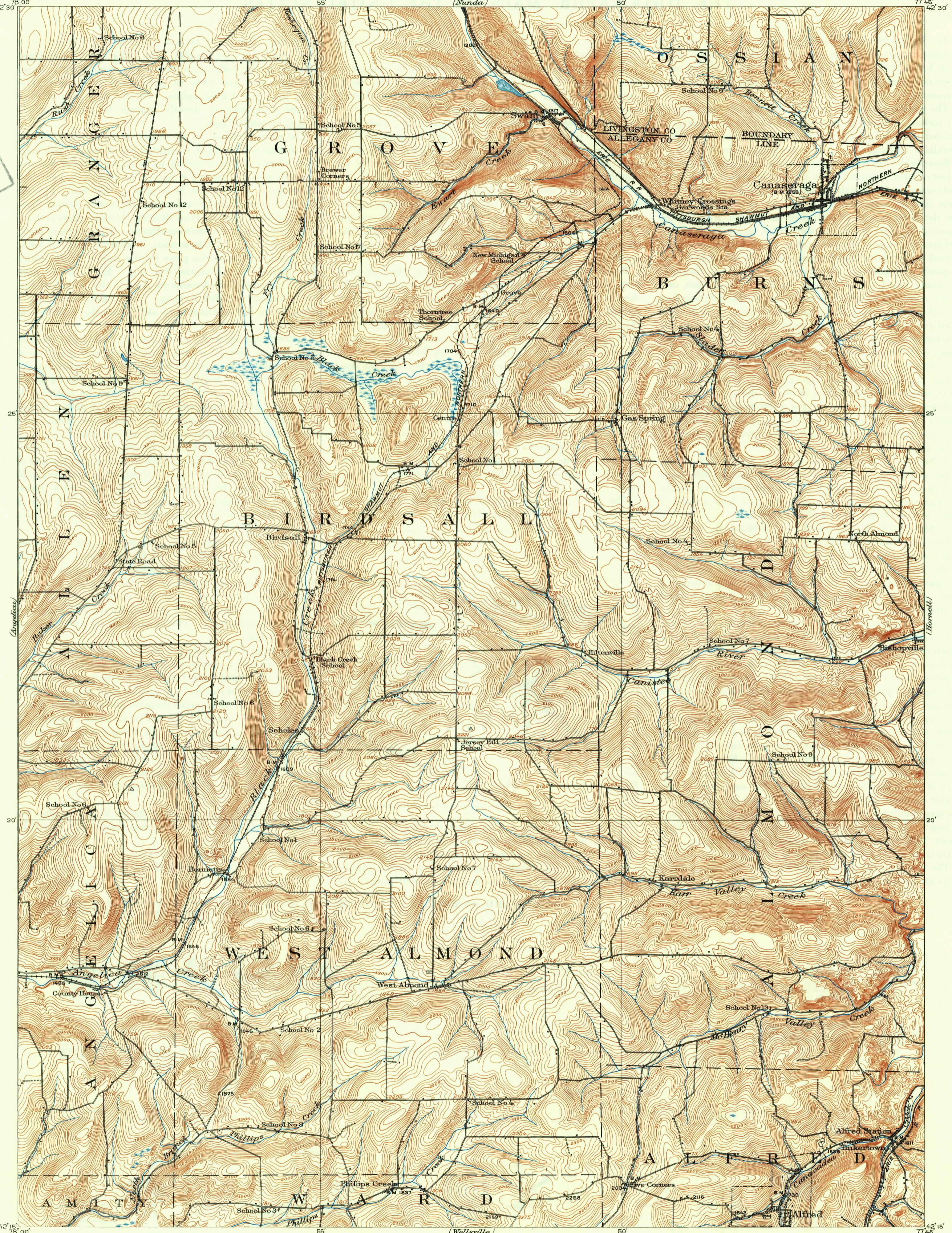
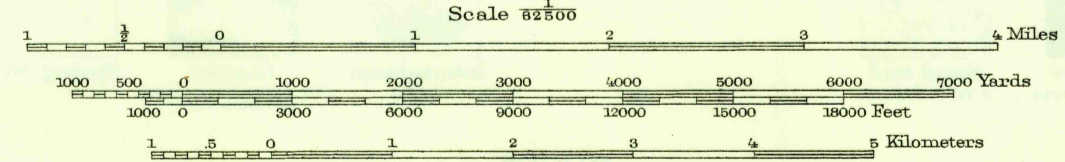
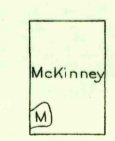


U.S.G.S.
FILE COPY
Inspection and Editing



R.B. Marshall, Chief Geographer.
Frank Sutton, Geographer in charge.
Topography by R.C. McKinney and W.H.S. Morey.
Control by Geo.T. Hawkins, D.H. Baldwin,
E.L. McNair, and A.J. Kavanagh.
Surveyed in 1913-1914.



Contour interval 20 feet
Datum is mean sea level

Edition of 1916, reprinted 1950
Polyconic projection, North American datum

CANASERAGA, N.Y.
N4215-W7745/15

U.S.G.S.
Historical File
Photographic Division
Inspection and Editing