
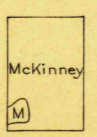
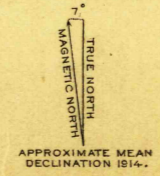


ENGRAVED 1916 BY U. S. G. S.
R. B. Marshall, Chief Geographer.
Frank Sutton, Geographer in charge.
Topography by R. C. McKinney and W. H. S. Morey.
Control by Geo. T. Hawkins, D. H. Baldwin,
E. L. McNair, and A. J. Kavanagh.
Surveyed in 1913-1914.



Contour interval 20 feet.
Datum is mean sea level.



Edition of 1916.

AUG 31 1916 3500

CANASERAGA, N.Y.

USGS
Historical File
Topographic Division

3500