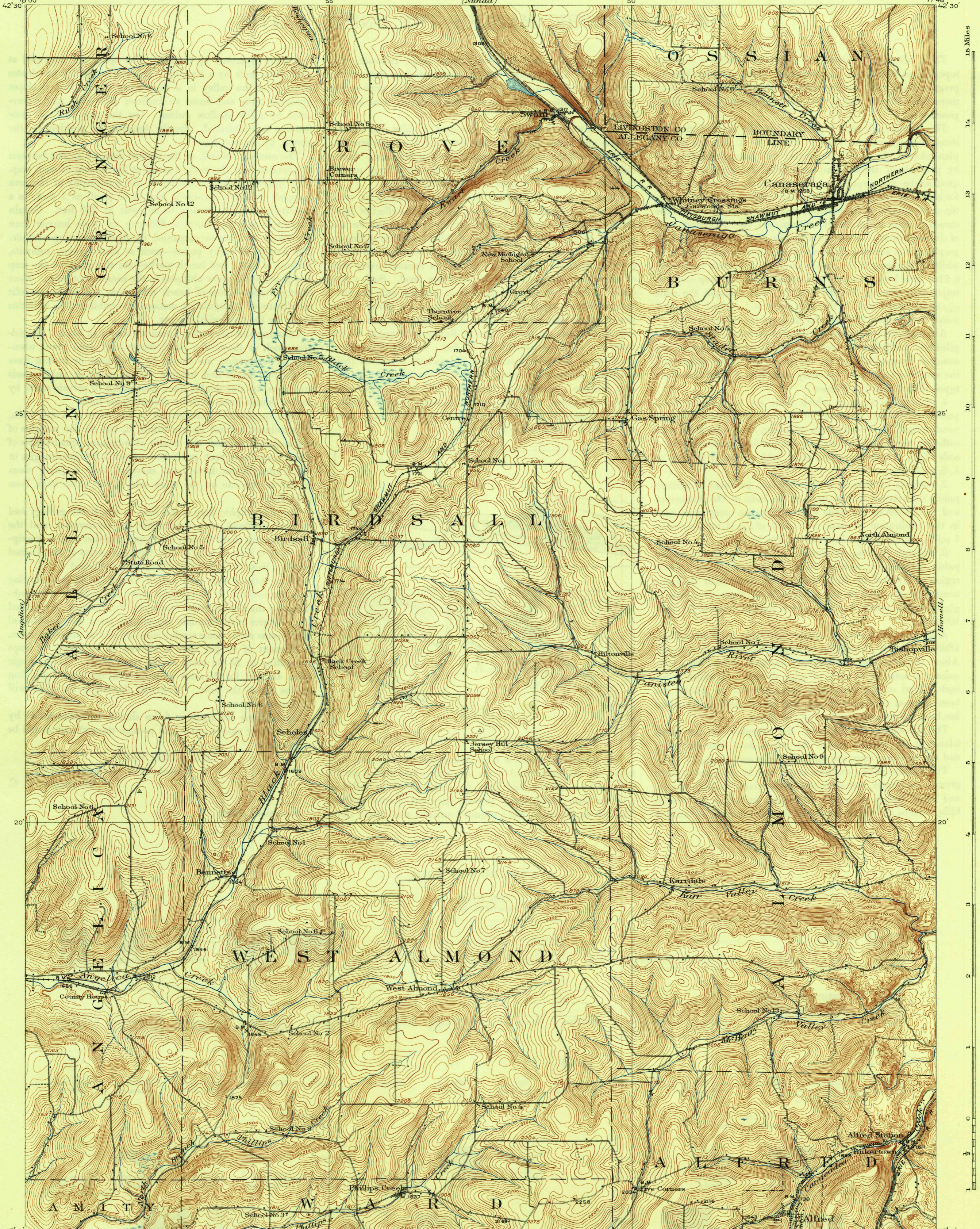


U. S. G. S.  
FILE COPY  
Inspection and Editing.



DEPARTMENT OF THE INTERIOR  
U.S. GEOLOGICAL SURVEY

STATE OF NEW YORK  
REPRESENTED BY THE  
DEPARTMENT OF PUBLIC WORKS  
(Nunda)

NEW YORK  
CANASERAGA QUADRANGLE



ENGRAVED 1916 BY U.S.G.S.  
R.B. Marshall, Chief Geographer.  
Frank Sutton, Geographer in charge.  
Topography by R.C. McKinney and W.H.S. Morey.  
Control by Geo. T. Hawkins, D.H. Baldwin,  
E.L. McNair, and A.J. Kavanagh.  
Surveyed in 1913-1914.



FILE COPY  
Inspection and Editing.

Contour interval 20 feet.  
Datum is mean sea level.

APPROXIMATE MEAN  
DECLINATION 1914.

USGS  
Historical File  
Topographic Division  
CANASERAGA, N.Y.

FEB 27 1931 (2030) 2030