





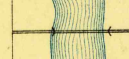

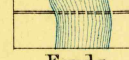

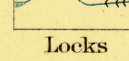
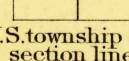

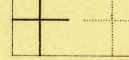









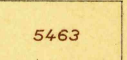

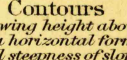




CONVENTIONAL
SIGNS

CULTURE
(printed in black)







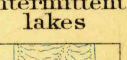




-  Roads and buildings
-  Private and secondary roads
-  Trails
-  Railroads
-  Street railroads
-  Tunnels
-  Bridges
-  Ferries
-  Fords
-  Dams
-  Locks
-  U.S. township and section lines
-  Located township and section corners
-  Township and section corners not found
-  Triangulation stations
-  Bench marks
-  Mines and quarries
-  Prospects
-  Shafts
-  Mine tunnels (showing direction)
-  Mine tunnels (direction unknown)

CONVENTIONAL
SIGNS

RELIEF
(printed in brown)

-  5463
-  Figures (showing heights above mean sea level instrumentally determined)
-  Contours (showing height above sea level horizontal form and steepness of slope of the surface)
-  Depression contours
-  Levees
-  Cliffs
-  Mine dumps

DRAINAGE
(printed in blue)

-  Streams
-  Falls and rapids
-  Intermittent streams
-  Canals and ditches
-  Lakes and ponds
-  Intermittent lakes
-  Glaciers
-  Springs
-  Salt marshes
-  Fresh marshes
-  Tidal flats

The above signs are in current use on the topographic maps. Variations from this usage appear in some maps of earlier dates.



Henry Gannett, Chief Topographer.
H.M. Wilson, Geographer in charge.
Triangulation by U.S. Coast & Geodetic Survey, & N.Y. State Survey.
Topography by Frank Sutton.
Surveyed in 1892 in cooperation with the State of New York.

Scale 62500
0 1 2 3 4 Miles
0 1 2 3 4 Kilometers

Contour interval 20 feet
Datum is mean sea level

2117
April 18-1898.
2117
Cohoes, N.Y.