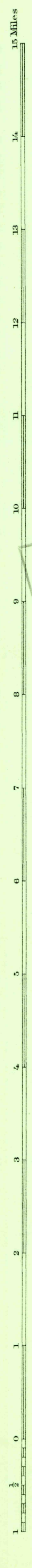
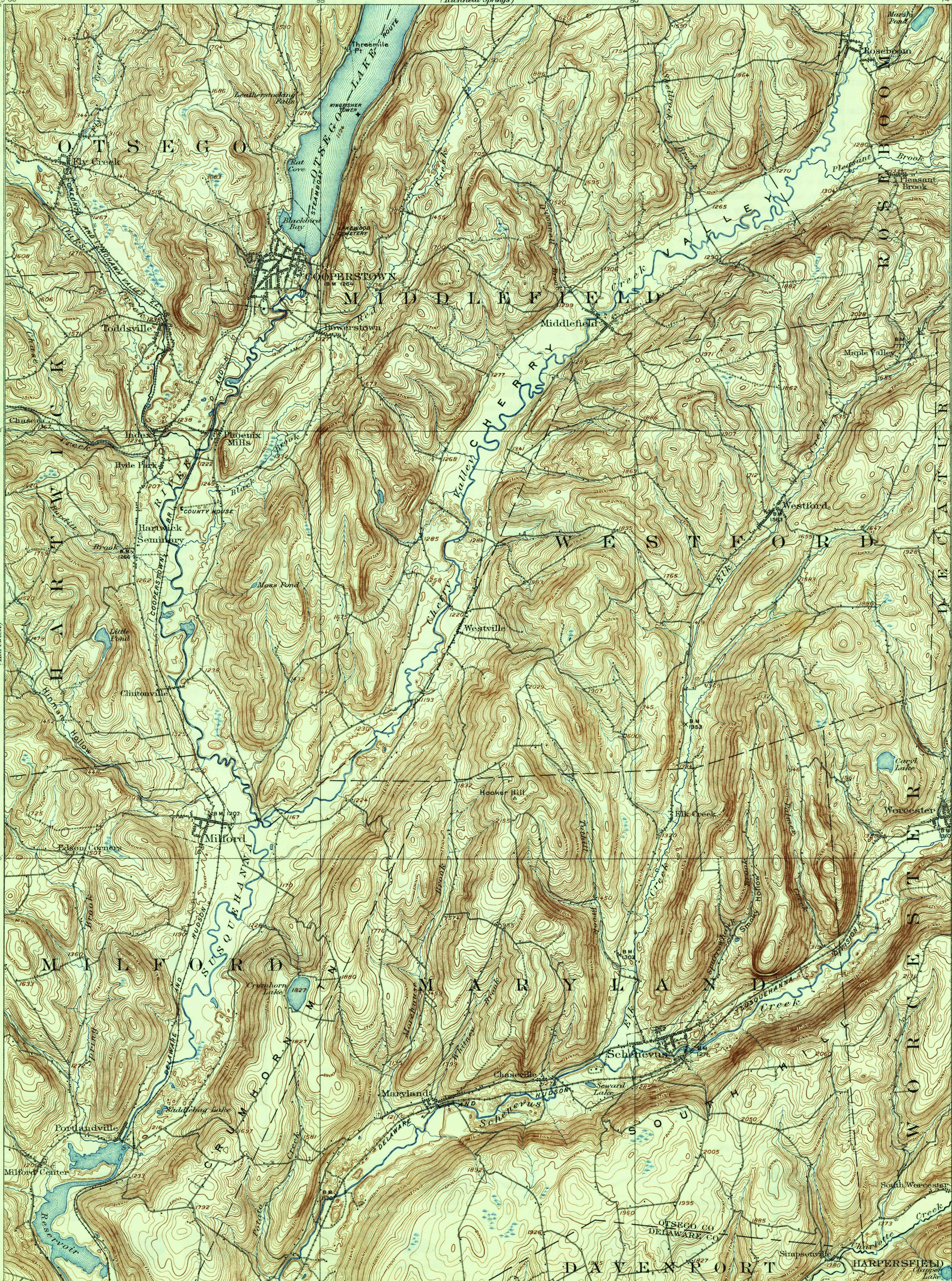


(Catskill)

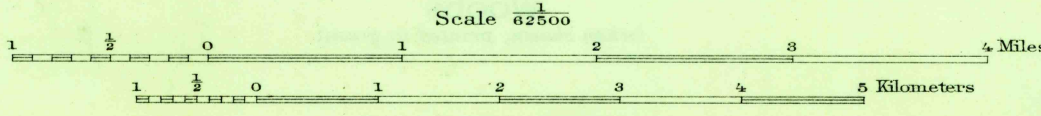


U.S.G.S.
FILE COPY
Inspection and Editing.

U.S.G.S.
FILE COPY
Inspection and Editing.

ENGRAVED MAR. 1909 BY U.S.G.S.
Frank Sutton, Geographer in charge.
Topography by Chas. E. Cooke.
Control by E.L. McNair and J.H. Jennings.
Surveyed in 1905-1907.
SURVEYED IN COOPERATION WITH THE STATE OF NEW YORK.

TRUE NORTH
MAGNETIC NORTH
APPROXIMATE MEAN
DECLINATION 1907.



Contour interval 20 feet.
Datum is mean sea level.

U.S.G.S.
Historical File
Topographic Division

Edition of July 1909, reprinted 1932
Polyconic projection, North American datum

COOPERSTOWN, N.Y.

DEC 19 1932 (2450)

2450