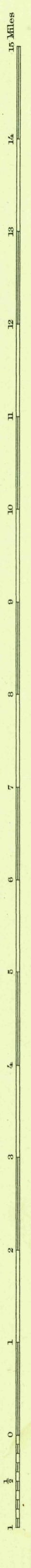
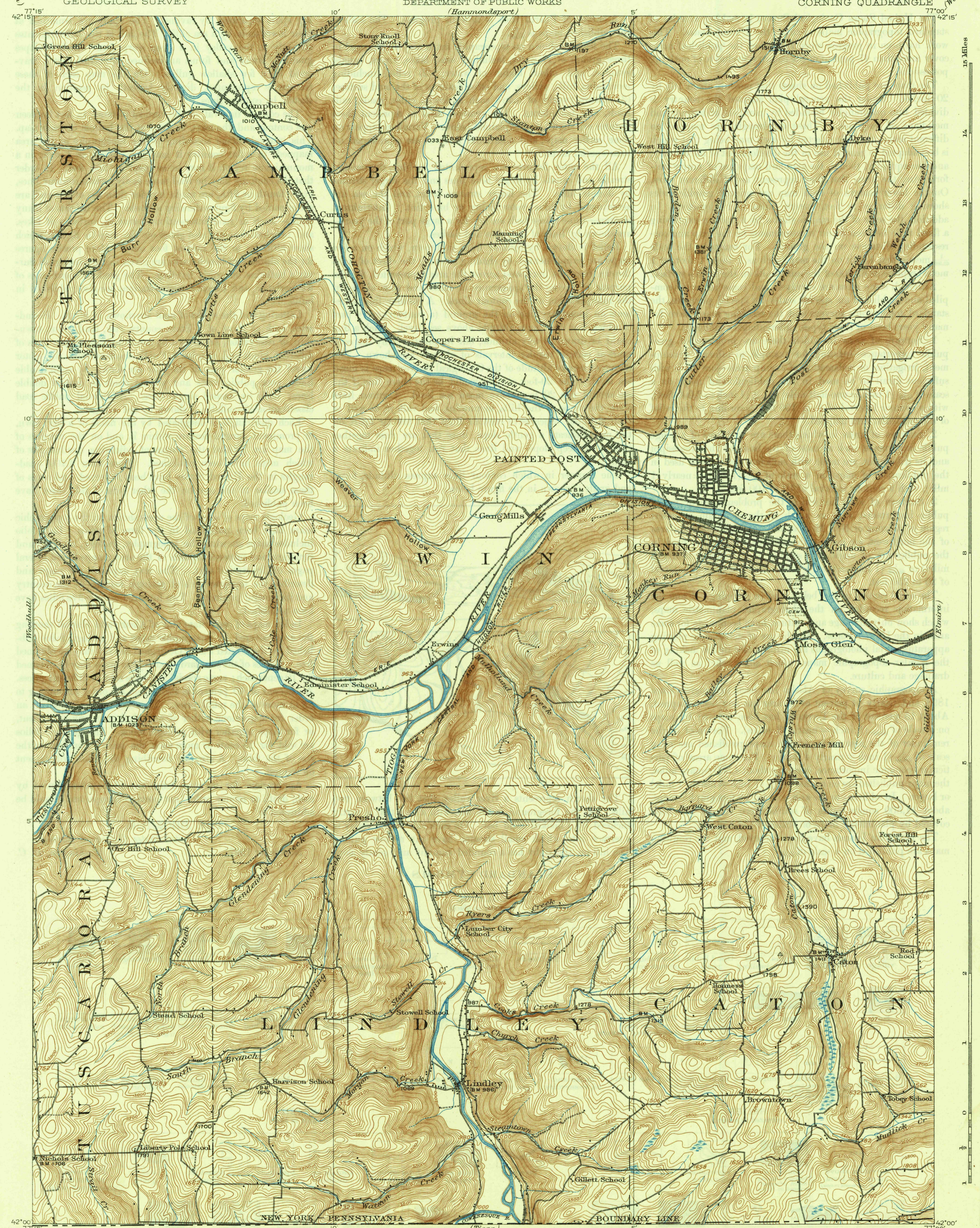


FILE COPY
Inspection and Editing

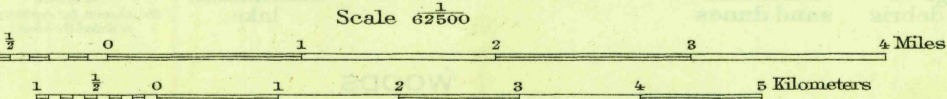
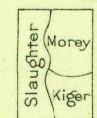
UNITED STATES
DEPARTMENT OF THE INTERIOR
GEOLOGICAL SURVEY

STATE OF NEW YORK
REPRESENTED BY THE
DEPARTMENT OF PUBLIC WORKS
(Hammondsport)

NEW YORK
(STUBEN COUNTY)
CORNING QUADRANGLE



R.B. Marshall, Chief Geographer.
Frank Sutton, Geographer in charge.
Topography by W.R.S. Morey, T.F. Slaughter, and R.A. Kiger.
Control by Geo. T. Hawkins, E.L. McNeil, R. Coe,
K.E. Schlachter, W.F. Hammond, and K.W. Trimble.
Surveyed in 1912.
SURVEYED IN COOPERATION WITH THE STATE OF NEW YORK.



Scale 62500
Contour interval 20 feet.
Datum is mean sea level.

TRAIL NORTH
APPROXIMATE MEAN
DECLINATION 1912.

Edition of Nov. 1914, reprinted 1939.
Projection, North American datum
Historical File
Topographic Division
CORNING, N.Y.

U. S. G. S.
FILE COPY
Inspection and Editing

DEC 1 9 1939

3875