

TOPOGRAPHY

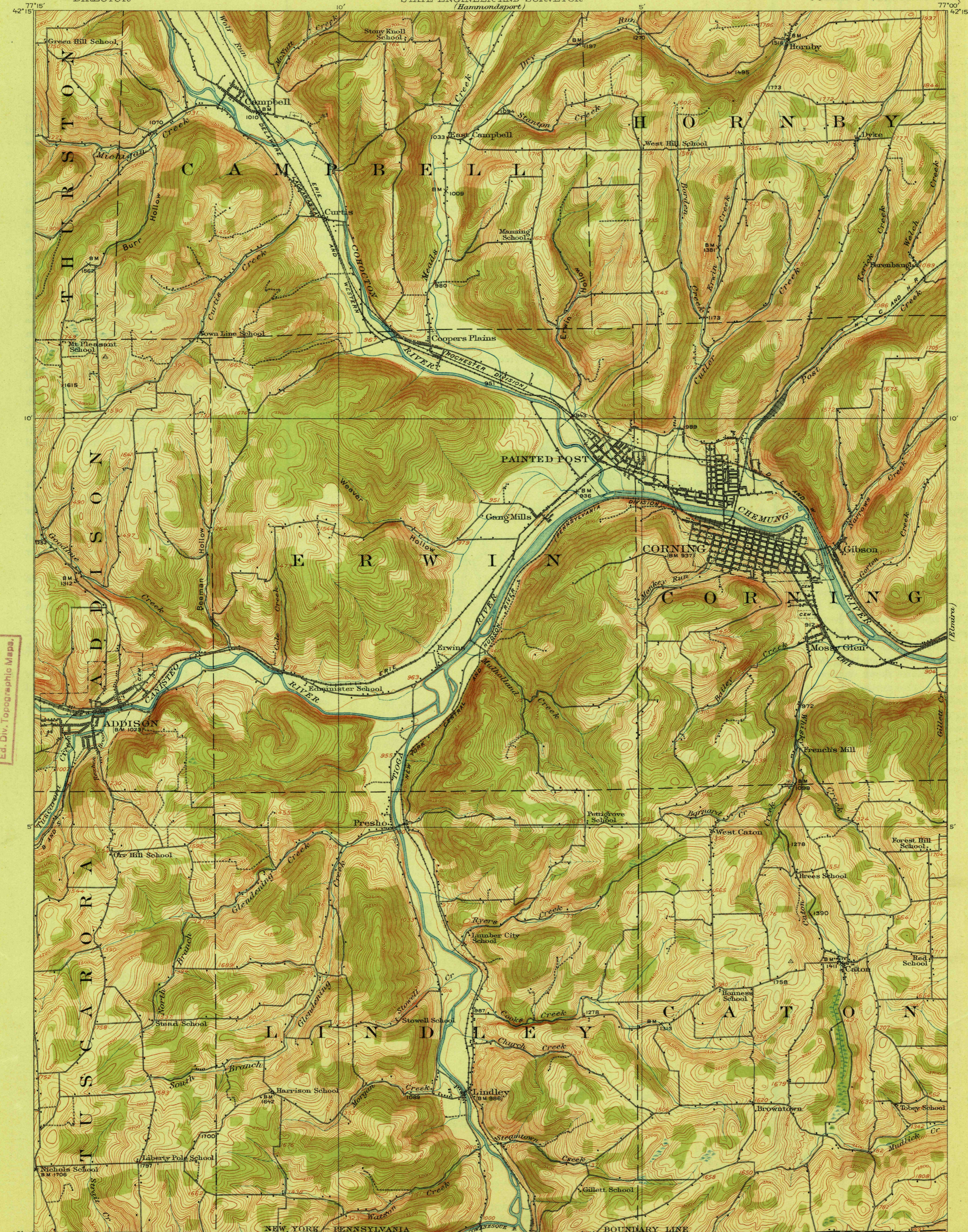
STATE OF NEW YORK
J.A. BENSEL
STATE ENGINEER AND SURVEYOR
(Hammondsport)

NEW YORK
(STEBEN COUNTY)
CORNING QUADRANGLE

U.S. GEOLOGICAL SURVEY
GEORGE OTIS SMITH
DIRECTOR

(Back)

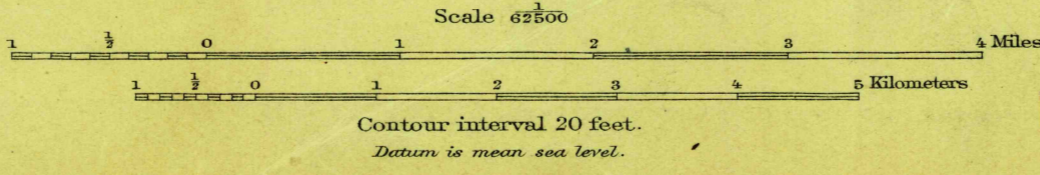

(Workings)



U.S.G.S.
FILE COPY
Ed. Div. Topographic Maps.

U.S.G.S.
FILE COPY
Ed. Div. Topographic Maps.

ENGRAVED JULY 1914 BY U.S.G.S.
R.B. Marshall, Chief Geographer.
Frank Sutton, Geographer in charge.
Topography by W.H.S. Morey, T.F. Slaughter, and R.A. Kiger.
Control by Geo. T. Hawkins, E.L. McNair, R. Coe,
K.E. Schlichter, W.F. Hammond, and K.W. Trimble.
Surveyed in 1912.
SURVEYED IN COOPERATION WITH THE STATE OF NEW YORK.



Edition of Nov. 1914.

JAN 29 1915 3568

USGS
Historical File
Topographic Division
CORNING, NY.

(Erikson)