
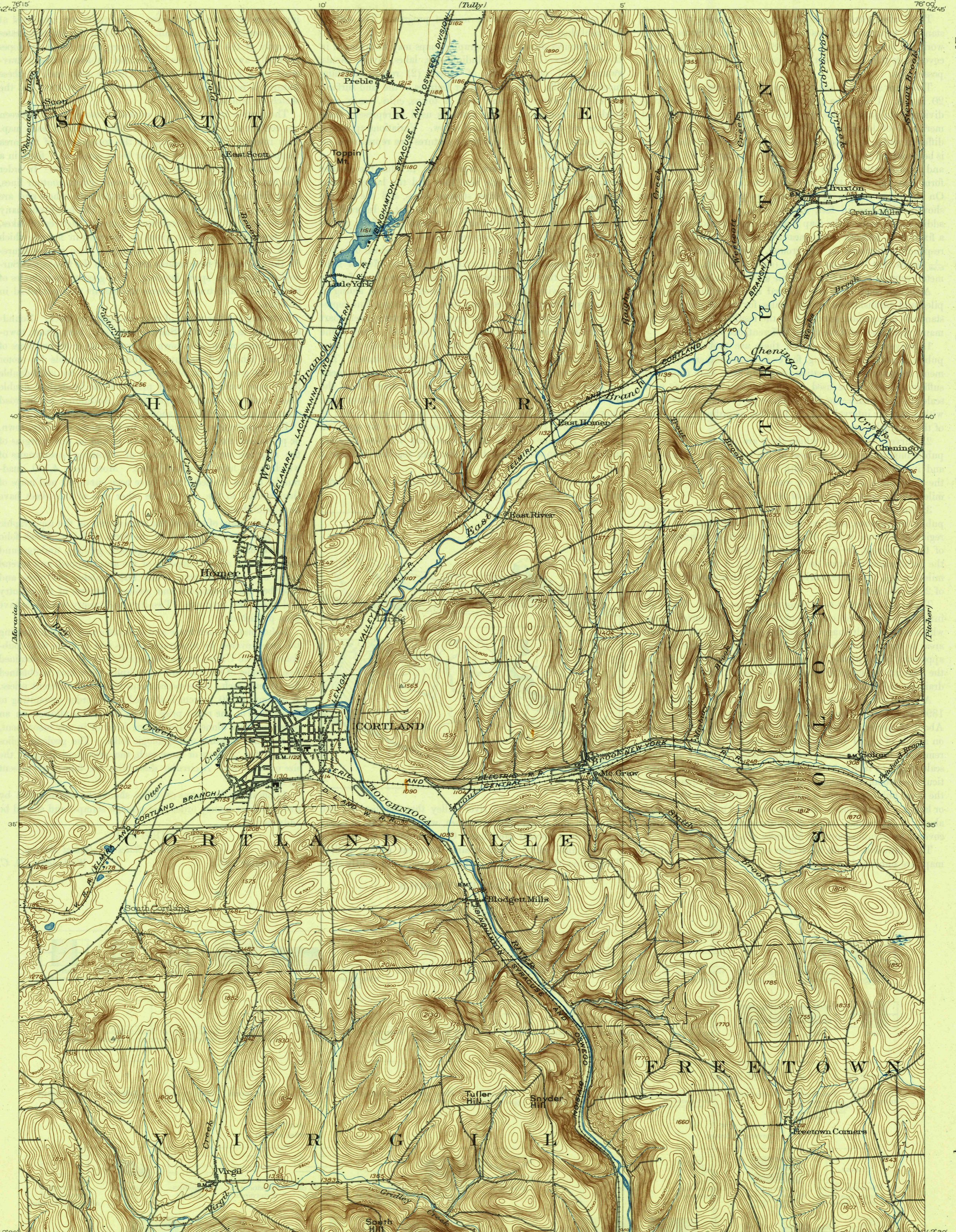
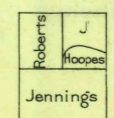
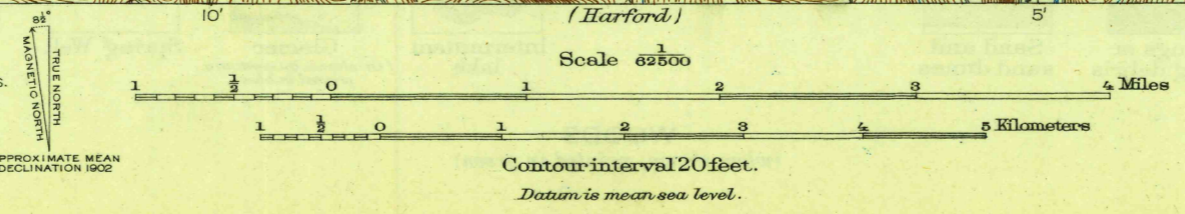


U.S.G.S.
FILE COPY
Inspection and Catalog



42°30' 76°15'
H.M. Wilson, Geographer in charge.
Control by N.Y. State Survey and W.W. Gilbert.
Topography by J.H. Jennings, A.C. Roberts and Chas. L. Hoopes.
Surveyed in 1900-01 in cooperation with the State of New York.



Edition of May 1903, reprinted 1938
Polyconic projection, North American datum
U.S.G.S.
Historical File
Topographic Division
CORTLAND, N.Y.

DEC 29 1938
444-7