
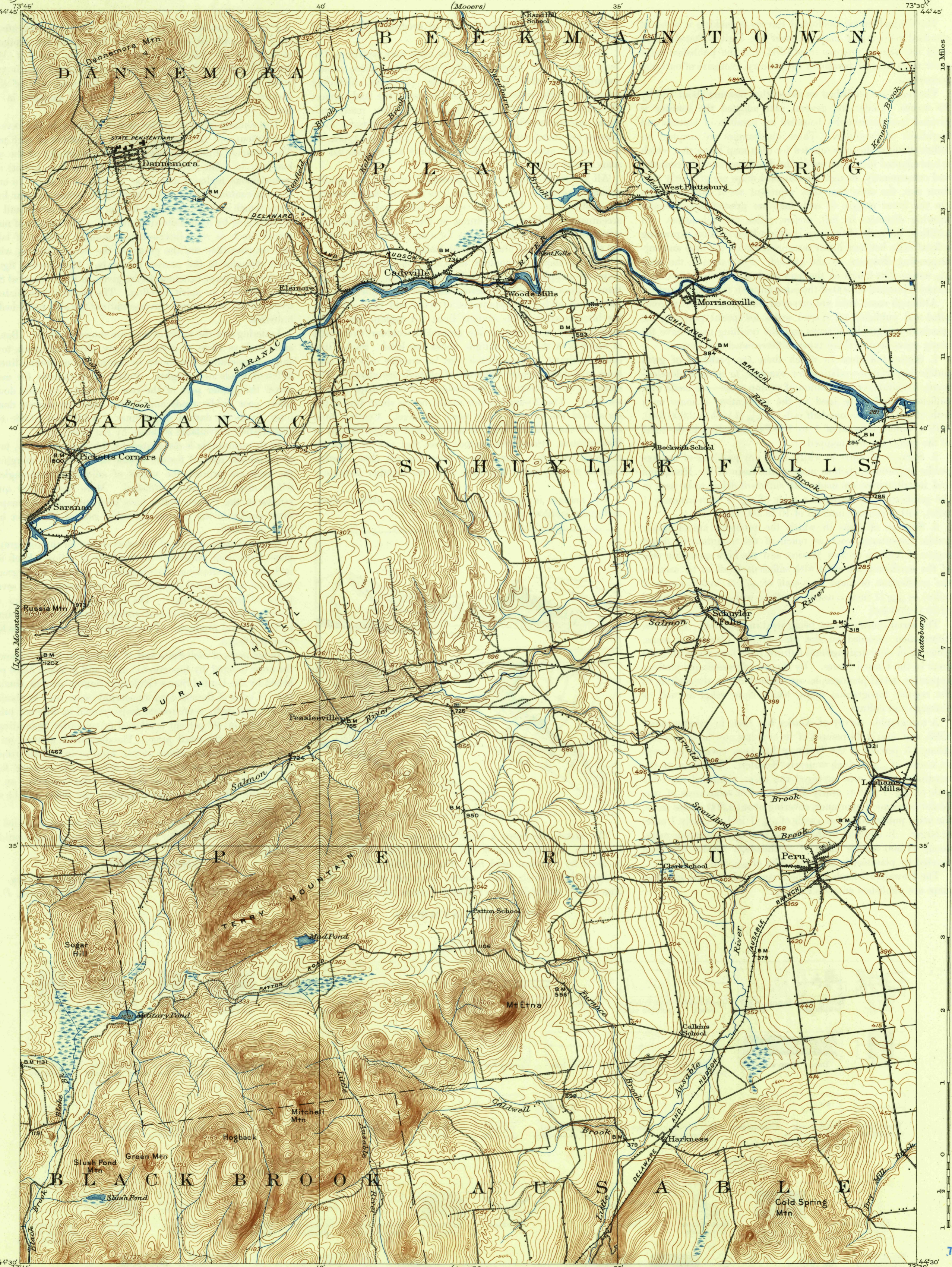
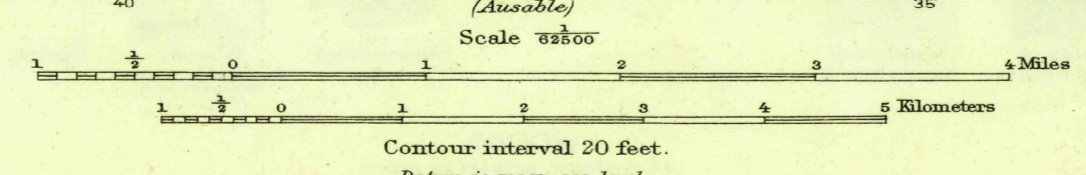


U.S.G.S.
FILE COPY
Inspection and Filing



R.B. Marshall, Chief Geographer.
Frank Sutton, Geographer in charge.
Topography by Chas. E. Cooke, R.C. McKinney,
J.I. Gayetty, W.H.S. Morey, Olinus Smith, and J.B. Metcalfe, Jr.
Control by Coast and Geodetic Survey and J.M. Perkins.
Surveyed in 1911.
SURVEYED IN COOPERATION WITH THE STATE OF NEW YORK.



Contour interval 20 feet.
Datum is mean sea level.

APPROXIMATE MEAN DECLINATION 1912.
Edition of June 1913, reprinted 1938
Polyconic projection.

NY
DANNEMORA

JUN 29 1938

USGS
Historical File
Topographic Division

3400