



U. S. G. S.
FILE COPY
Inspection and Editing.

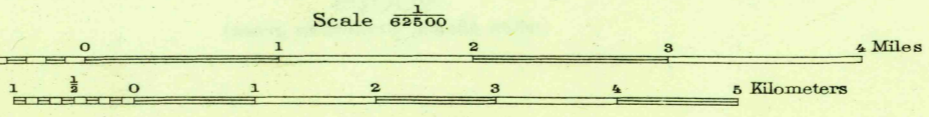
DEPARTMENT OF THE INTERIOR
U. S. GEOLOGICAL SURVEY

STATE OF NEW YORK
REPRESENTED BY THE
DEPARTMENT OF PUBLIC WORKS
(Cooperstown)

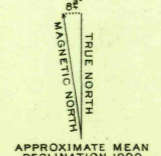
NEW YORK
DELHI QUADRANGLE



(Walton)
R. B. Marshall, Chief Geographer.
Frank Sutton, Geographer in charge.
Topography by R. H. Chapman, W. M. Beaman, C. E. Cooke,
R. C. McKinney, W. H. S. Morey, and Fred. Graff, Jr.
Control by E. L. McNair and C. H. Semper.
Surveyed in 1907-1909.
SURVEYED IN COOPERATION WITH THE STATE OF NEW YORK.



Contour interval 20 feet.
Datum is mean sea level.



Polyconic projection, North American datum
Historical File
Topographic Division

DELHI, N.Y.
Edition of 1911,
reprinted 1936.

U. S. G. S.
FILE COPY
Inspection and Editing.