

TOPOGRAPHY

STATE OF NEW YORK
FREDERICK SKENE
STATE ENGINEER AND SURVEYOR
(Cooperstown)

NEW YORK
DELHI QUADRANGLE

U.S. GEOLOGICAL SURVEY
GEORGE OTIS SMITH, DIRECTOR


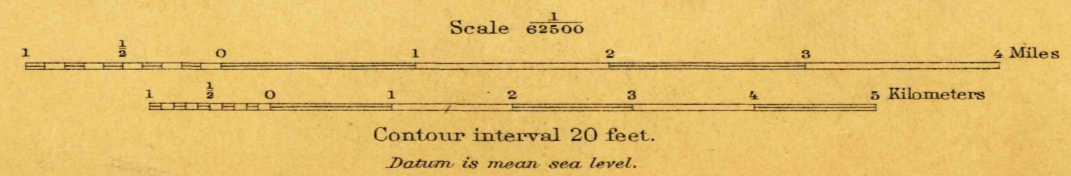
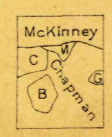


USGS Library
Reston, VA.
Topo Archive

U.S.G.S.
FILE COPY
Ed. Div. Topographic Maps.

U.S.G.S.
FILE COPY
Ed. Div. Topographic Maps.

ENGRAVED NOV. 1911 BY U.S.G.S.
R. B. Marshall, Chief Geographer.
Frank Sutton, Geographer in charge.
Topography by R. H. Chapman, W. M. Beaman, C. E. Cooke,
R. C. McKinney, W. H. S. Morey, and Fred. Graff, Jr.
Control by E. L. McNair and C. H. Semper.
Surveyed in 1907-1909.
SURVEYED IN COOPERATION WITH THE STATE OF NEW YORK.



Edition of Dec. 1911.

FEB 29 1912 3627

DELHI, N.Y.

USGS
Historical File
Topographic Division