
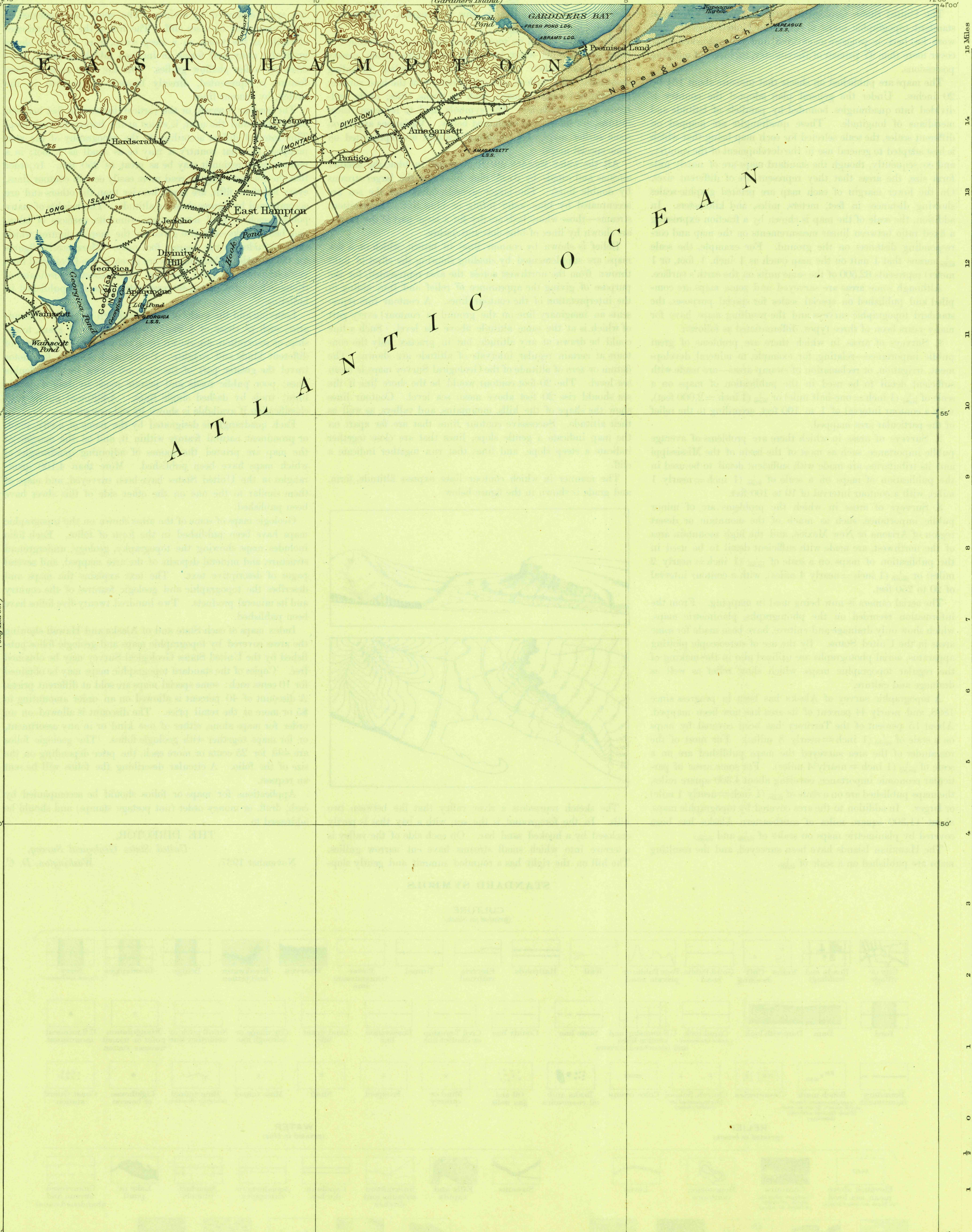
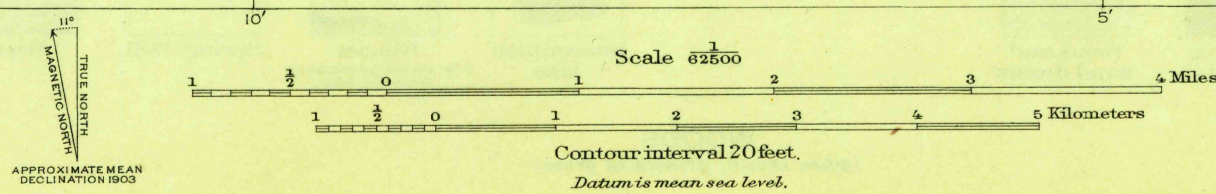


U. S. G. S.  
FILE COPY  
Inspection and Editing.



H.M. Wilson, Geographer.  
J.H. Jennings, Topographer in charge.  
Topography by A.P. Meade, Jr.  
Control and shoreline by U.S. Coast and Geodetic Survey.  
SURVEYED IN 1903 IN COOPERATION WITH THE STATE OF NEW YORK.



Edition of July 1904; reprinted 1938  
Polyconic projection, North American datum

USGS  
Historical File  
Topographic Division

EAST HAMPTON N.Y.

U. S. G. S.  
FILE COPY  
Inspection and Editing.

SEP 30 1938 1950