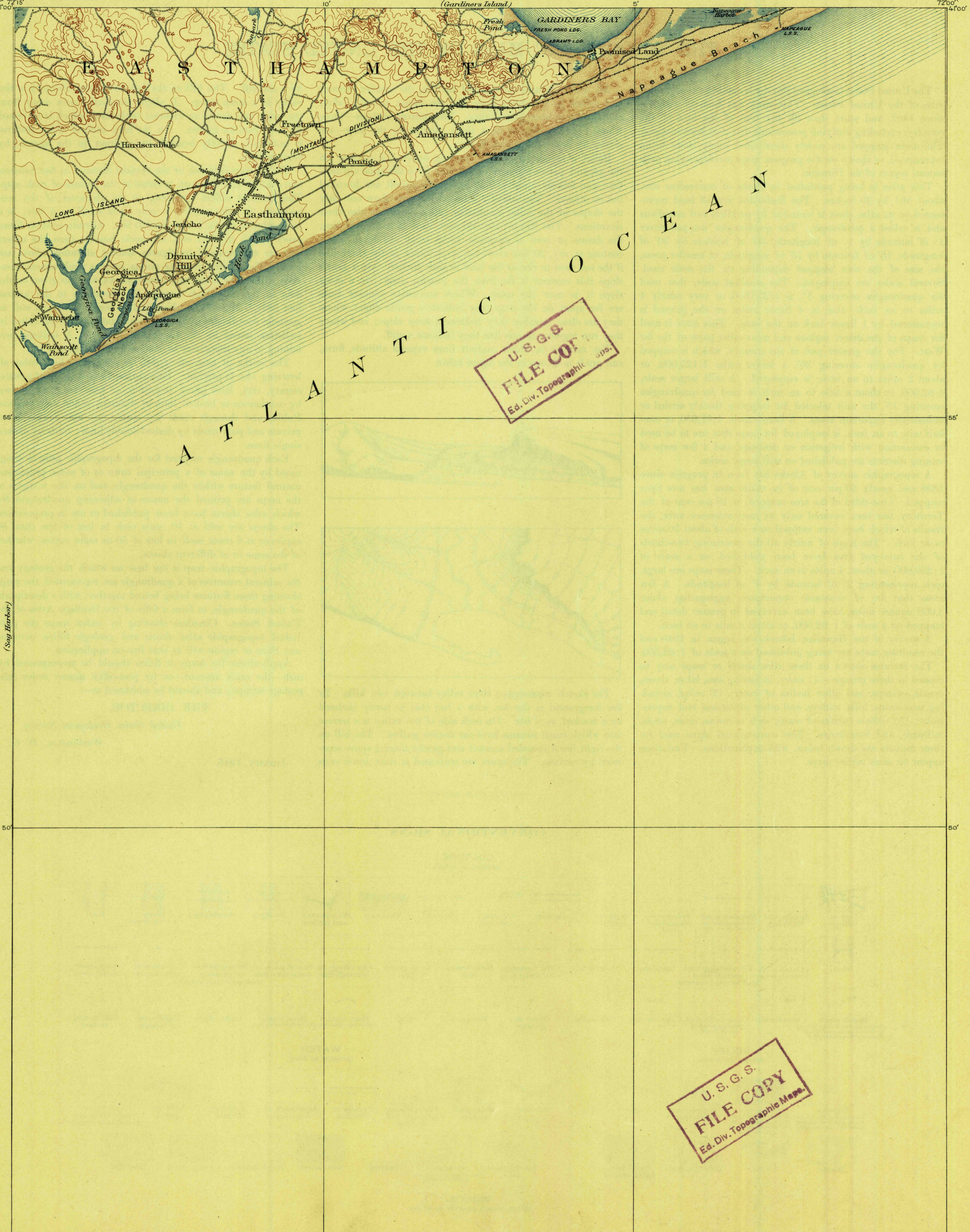


DEPARTMENT OF THE INTERIOR
FRANKLIN K. LANE, SECRETARY
U. S. GEOLOGICAL SURVEY
GEORGE OTIS SMITH, DIRECTOR

TOPOGRAPHY
STATE OF NEW YORK
REPRESENTED BY THE
STATE ENGINEER AND SURVEYOR

NEW YORK
(SUFFOLK COUNTY)
EASTHAMPTON QUADRANGLE

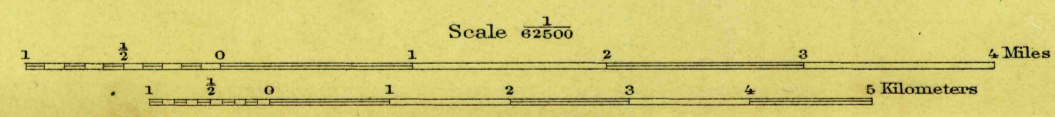
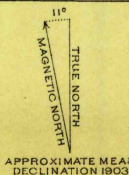


U. S. G. S.
FILE COPY
Ed. Div. Topographic Maps.

U. S. G. S.
FILE COPY
Ed. Div. Topographic Maps.

U. S. G. S.
FILE COPY
Ed. Div. Topographic Maps.

ENGRAVED MAY 1904 BY U.S.G.S.
H. M. Wilson, Geographer.
J. H. Jennings, Topographer in charge.
Topography by A. P. Meade, Jr.
Control and shoreline by U.S. Coast and Geodetic Survey.
SURVEYED IN 1903 IN COOPERATION WITH THE STATE OF NEW YORK.



Contour interval 20 feet.
Datum is mean sea level.

USGS
Historical File
Topographic Division
Edition of July 1904, reprinted 1916.
MAR 15 1916 2620

EASTHAMPTON N.Y.