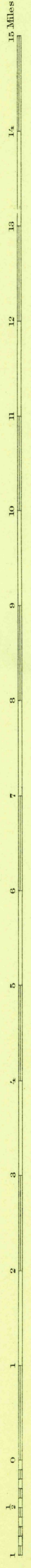
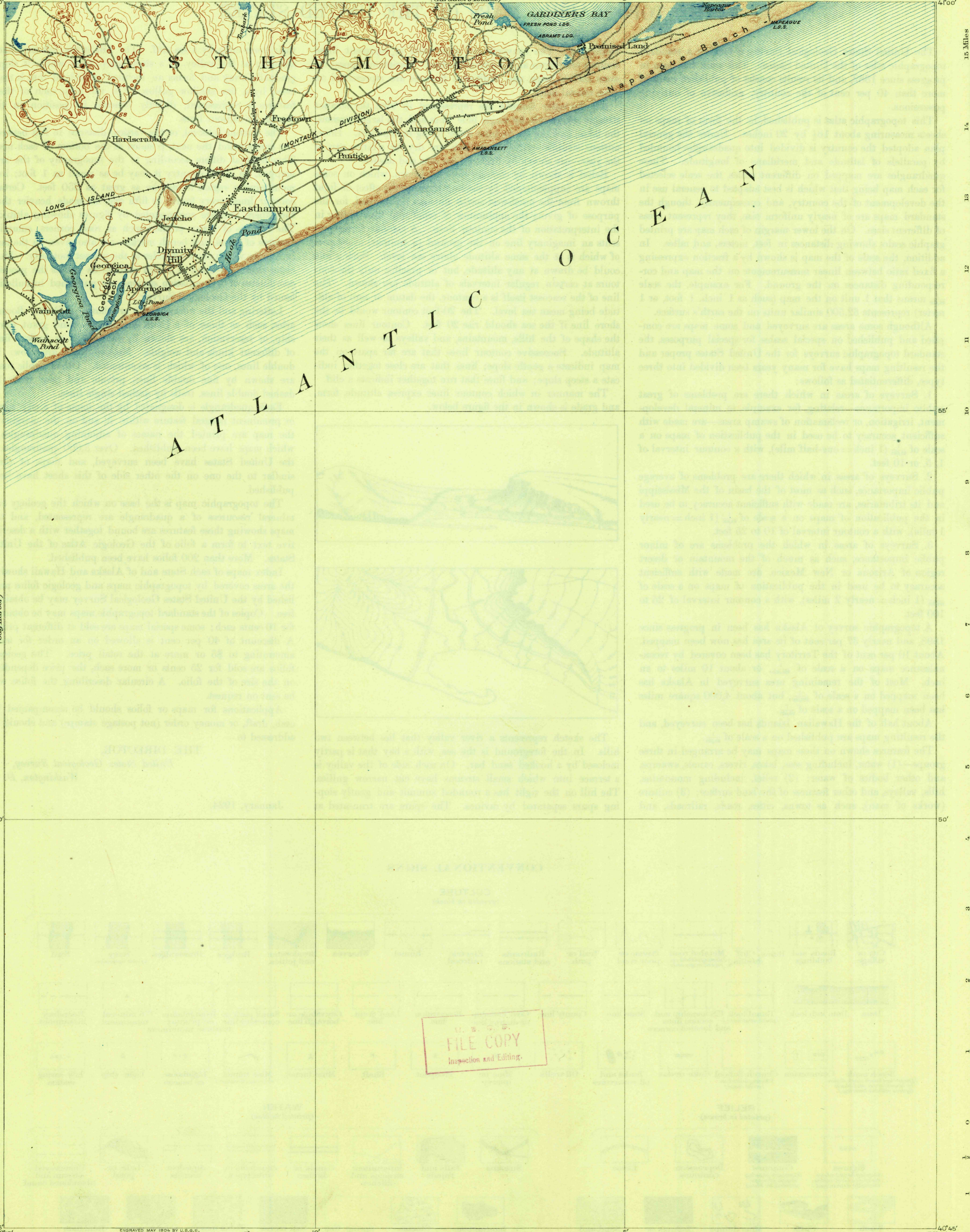
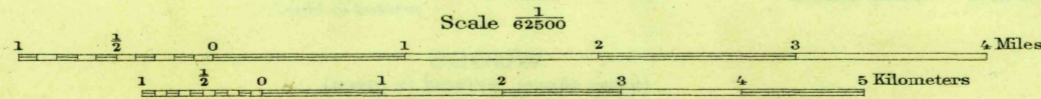


U. S. G. S.
FILE COPY
Inspection and Editing.



U. S. G. S.
FILE COPY
Inspection and Editing.

ENGRAVED MAY 1904 BY U.S.G.S.
H.M. Wilson, Geographer.
J.H. Jennings, Topographer in charge.
Topography by A.P. Meade, Jr.
Control and shoreline by U.S. Coast and Geodetic Survey.
SURVEYED IN 1903 IN COOPERATION WITH THE STATE OF NEW YORK.



Contour interval 20 feet.
Datum is mean sea level.

USGS
Historical File
Topographic Division

Edition of July 1904, reprinted 1926.
Polyconic projection, North American datum

EASTHAMPTON N.Y.

NOV 23 1928 (2100)

2100