

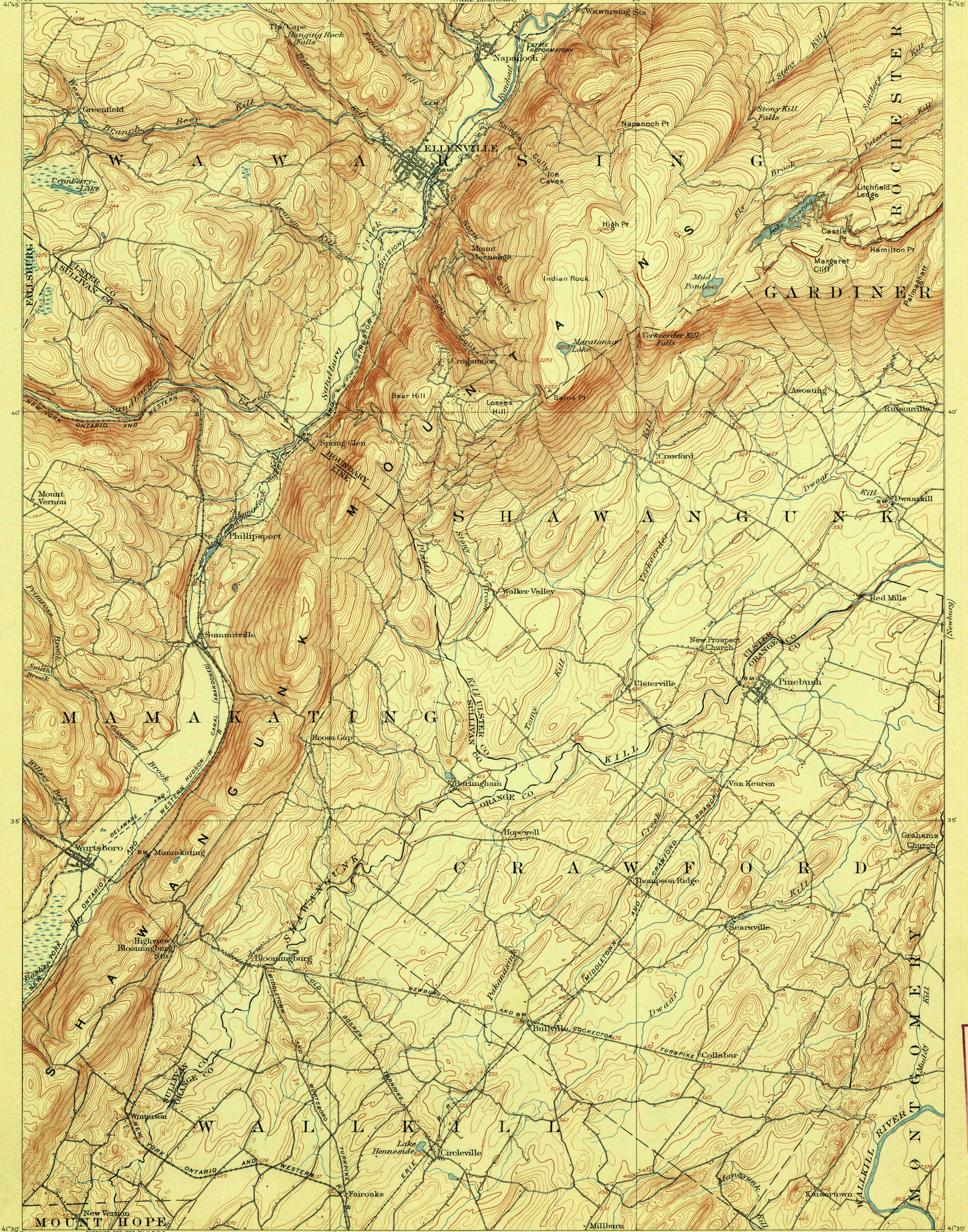
TOPOGRAPHY

STATE OF NEW YORK
HENRY A. VAN ALSTYNE
STATE ENGINEER AND SURVEYOR
(Slide Mountain)

U. S. GEOLOGICAL SURVEY
CHARLES D. WALCOTT, DIRECTOR

NEW YORK
ELLENVILLE QUADRANGLE


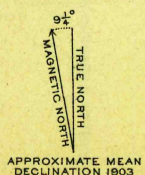
(Rosenzate)



(Newbury)

U. S. G. S.
FILE COPY
Ed. Div. Topographic Maps.

41°30' 74°30'
H. M. Wilson, Geographer.
J. H. Jennings in charge of section.
Topography by C. C. Bassett and Wm. O. Tufts.
Control by Oscar Jones and C. F. Hastings.
Surveyed in 1903-1904.



Contour interval 20 feet.
Datum is mean sea level.

Edition of Mar. 1906.

U. S. Geological Survey,
APR 20 1906 3122
Ed. Div. Topographic Maps.

ELLENVILLE, N.Y.

(Schwartz)