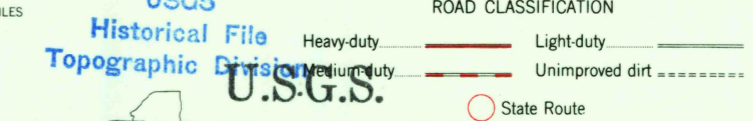

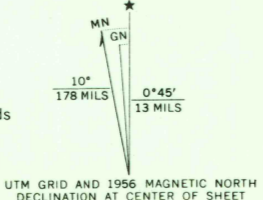


Mapped, edited, and published by the Geological Survey
Control by USGS, USC&GS, and USCE
Compiled in 1959 from 1:24 000-scale maps of
Maine, Newark Valley, Apalachin, and
Endicott 7.5 minute quadrangles, surveyed 1956
Topography from aerial photographs by photogrammetric methods
Aerial photographs taken 1942, 1944, and 1948
Polyconic projection. 1927 North American datum
10,000-foot grid based on New York coordinate system,
central zone
1000-meter Universal Transverse Mercator grid ticks,
zone 18, shown in blue
Red tint indicates areas which only
landmark buildings are shown



THIS MAP COMPLIES WITH NATIONAL MAP ACCURACY STANDARDS
FOR SALE BY U. S. GEOLOGICAL SURVEY, WASHINGTON, D. C. 20242
A FOLDER DESCRIBING TOPOGRAPHIC MAPS AND SYMBOLS IS AVAILABLE ON REQUEST

USGS
Historical File
Topographic Division
U.S.G.S.
FILE COPY
TOPOGRAPHIC DIVISION
ENDICOTT, N. Y.
N4200-W7600/15
1956

(SEE APALACHIN 1900-01) AMS 5768 II-SERIES V721

3060
NOV 22 1968