



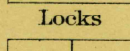

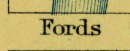



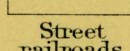



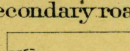

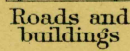


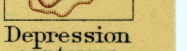

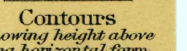
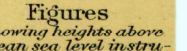

CONVENTIONAL
SIGNS

CULTURE
(printed in black)

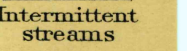
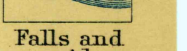

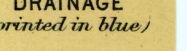

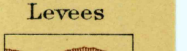


CONVENTIONAL
SIGNS

RELIEF
(printed in brown)



DRAINAGE
(printed in blue)



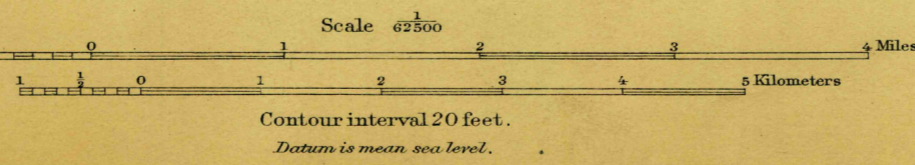
The above signs are in current use on the topographic maps. Variations from this usage appear in some maps of earlier dates.



U.S.G.S.
FILE COPY
Ed. Div. Topographic Maps.

Henry Gannett, Chief Topographer.
H. M. Wilson, Geographer in charge.
Triangulation by N.Y. State Survey.
Topography by E. B. Clark, R. D. Curmin and J. H. Jennings.
Surveyed in 1893-94 in cooperation with the state of N. Y.
Campbell W. Adams, State Engineer and Surveyor.

Clark
Jennings



Sept. 13-1898.
2122.

Edition of July 1898.

Fonda, N.Y.

U.S.G.S.