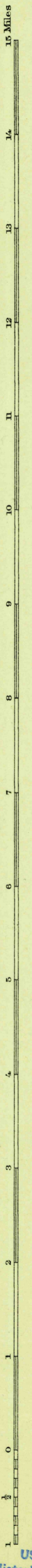
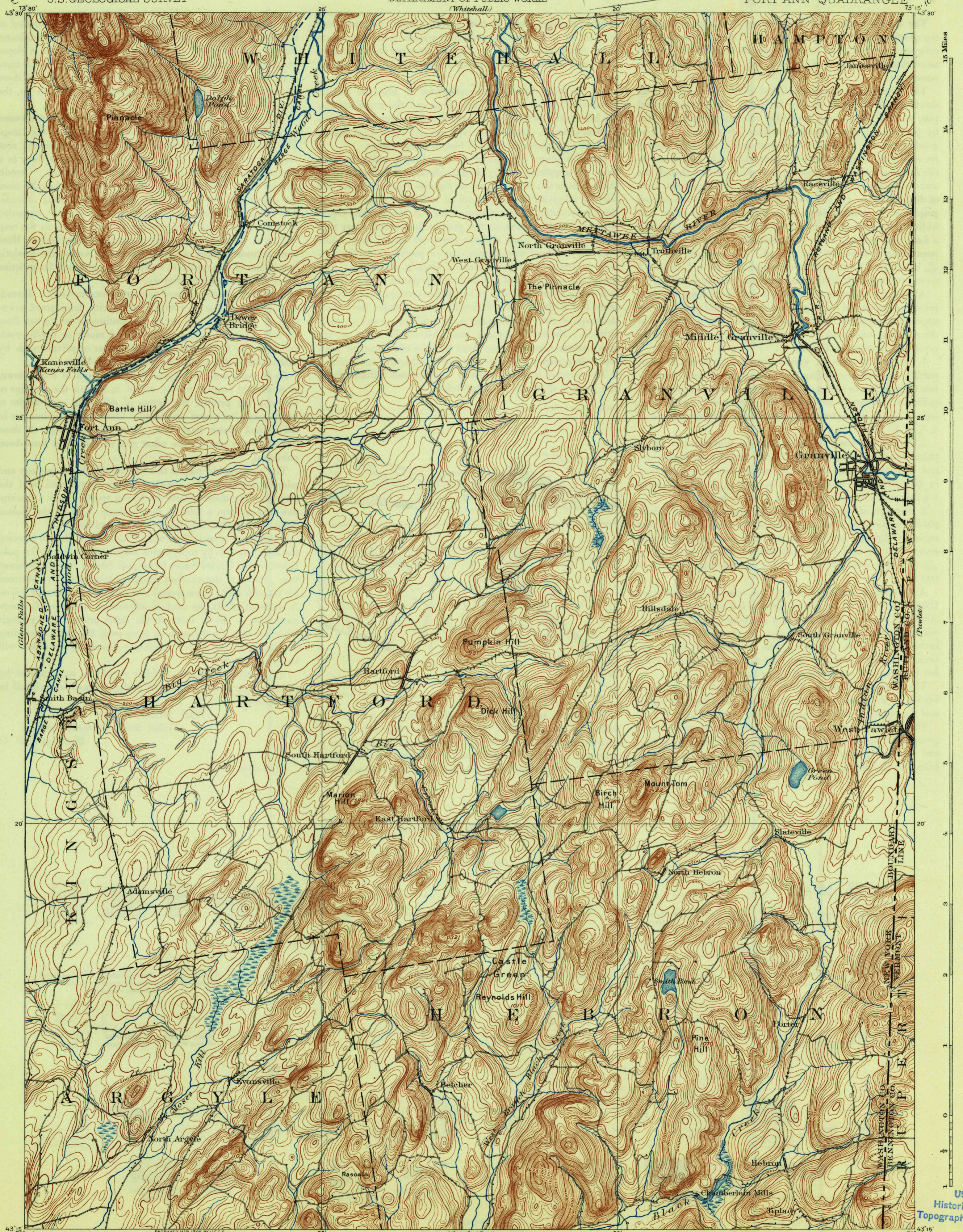
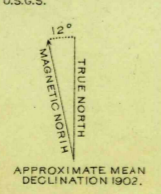



U.S.G.S.
FILE COPY
Incorporation and Editing.



Henry Gannett, Chief Topographer.
H.M. Wilson, Geographer in charge.
Triangulation by S.S. Gannett.
Topography by G.E. Hyde.
Surveyed in 1893, in cooperation with the State of N.Y.



FILE COPY
Incorporation and Editing.



Edition of April 1904, reprinted 1930.
Polyconic projection, North American datum

MAY 14 1930 (3000)

N.Y.-VT.
FORT ANN

USGS
Historical File
Topographic Division