

U. S. G. S.
FILE COPY
Ed. Div. Topographic Maps.

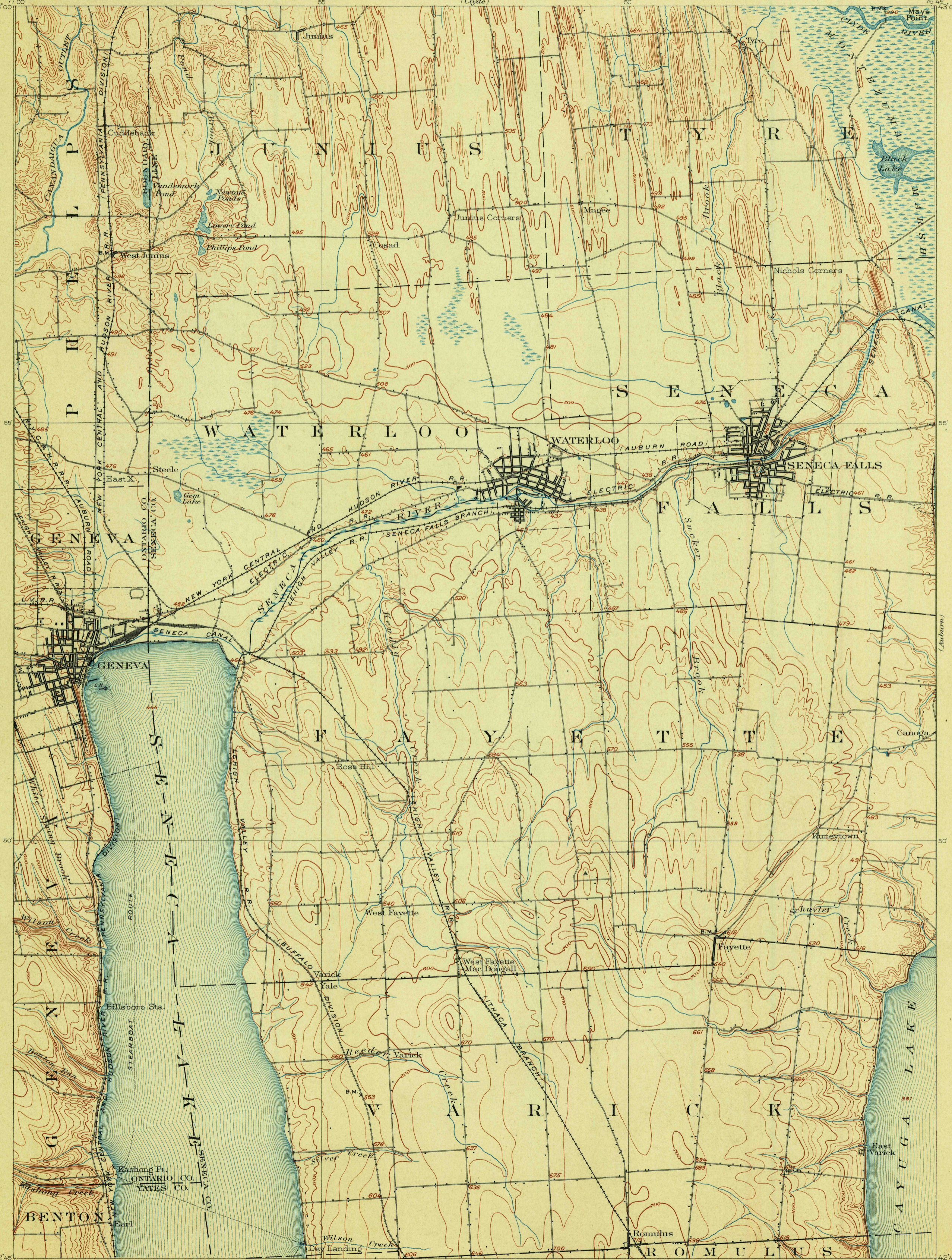
TOPOGRAPHIC SHEET

STATE OF NEW YORK
EDWARD A. BOND
STATE ENGINEER AND SURVEYOR
(Clyde)

NEW YORK
GENEVA QUADRANGLE

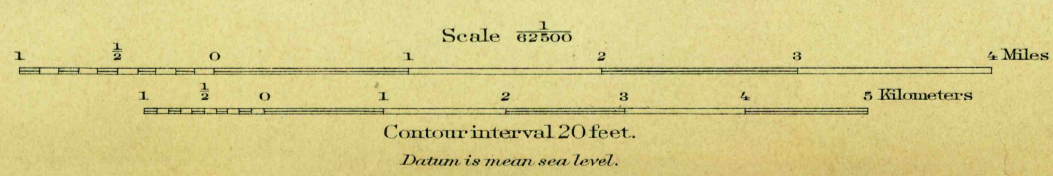
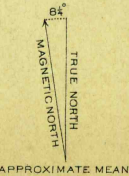
U.S. GEOLOGICAL SURVEY
CHARLES D. WALCOTT, DIRECTOR

Palmyra 77°03'
43°00'



U. S. G. S.
FILE COPY
Ed. Div. Topographic Maps.

H.M. Wilson, Geographer in charge.
Control by W.T. Griswold and J.H. Wheat.
Topography by J.H. Jennings.
Surveyed in 1899 in cooperation with the State of New York.



USGS
Historical File
Topographic Division

U.S. Geological Survey,
MAY 31 1902
Ed. Div. Topographic Maps.

2531
GENEVA, N.Y.

Ed. of May 1902.