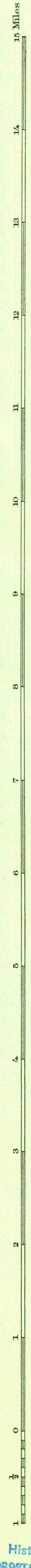
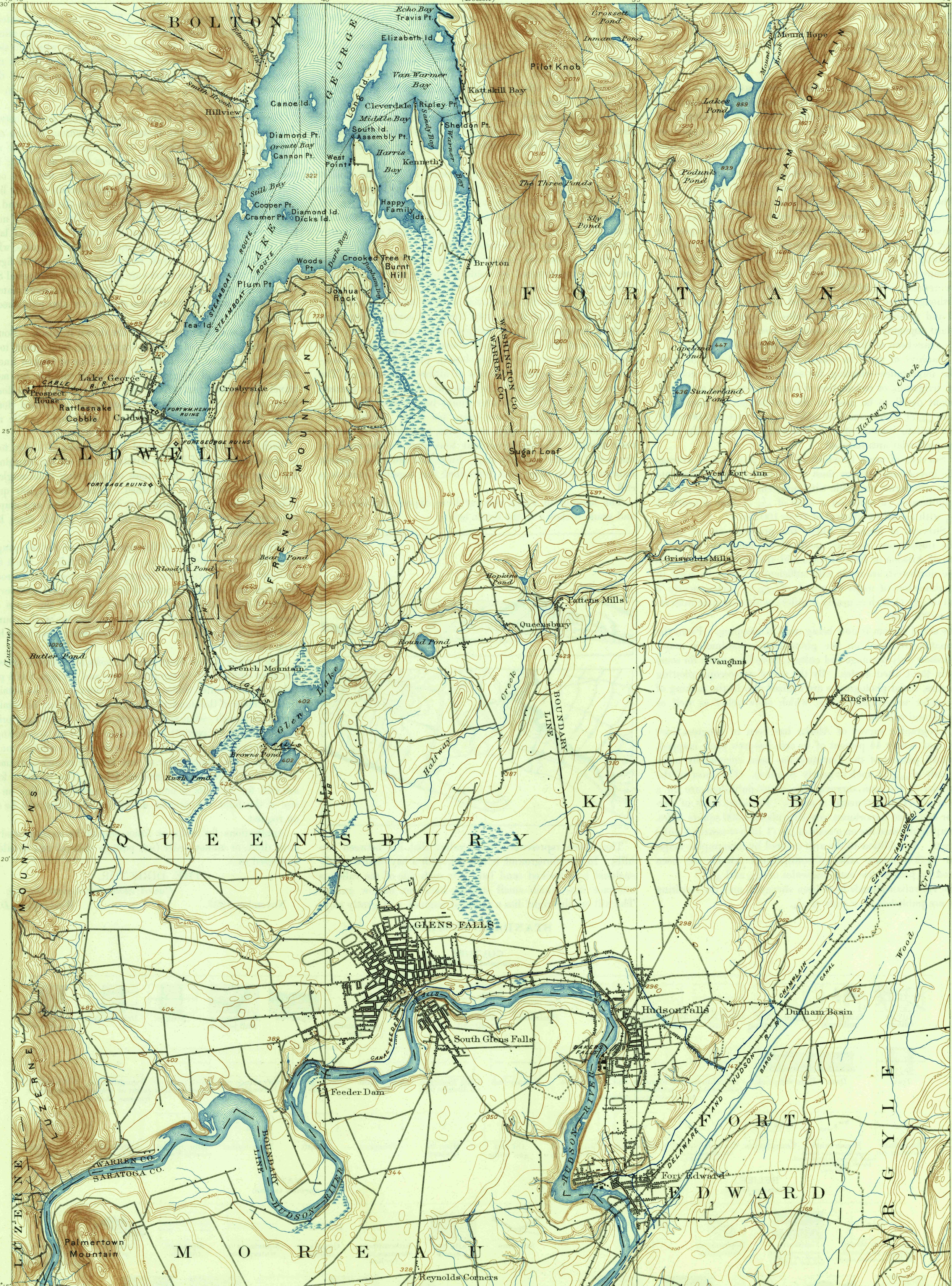
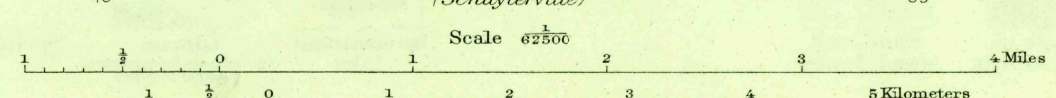
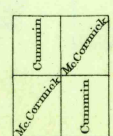


U.S.G.S.
FILE COPY
Inspection and Library



Henry Gannett, Chief Topographer.
H.M. Wilson, Chief Geographer in charge.
Triangulation by U.S. Coast and Geodetic Survey.
Topography by Robt. D. Cummin and Jas. Mc. Cormick.
Surveyed in 1895.



Contour Interval 20 feet
Datum is mean Sea level

Edition of May 1897, reprinted 1938
Polyconic projection.

This area surveyed by reconnaissance methods. Maps of adjacent areas surveyed by modern methods may not join this sheet exactly

GLENS FALLS, N.Y.
MAY 31 1938

USGS
Historical File
Topographic Division