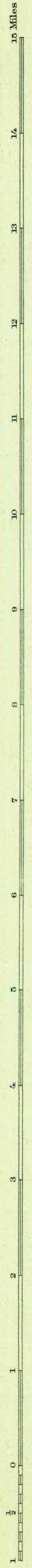
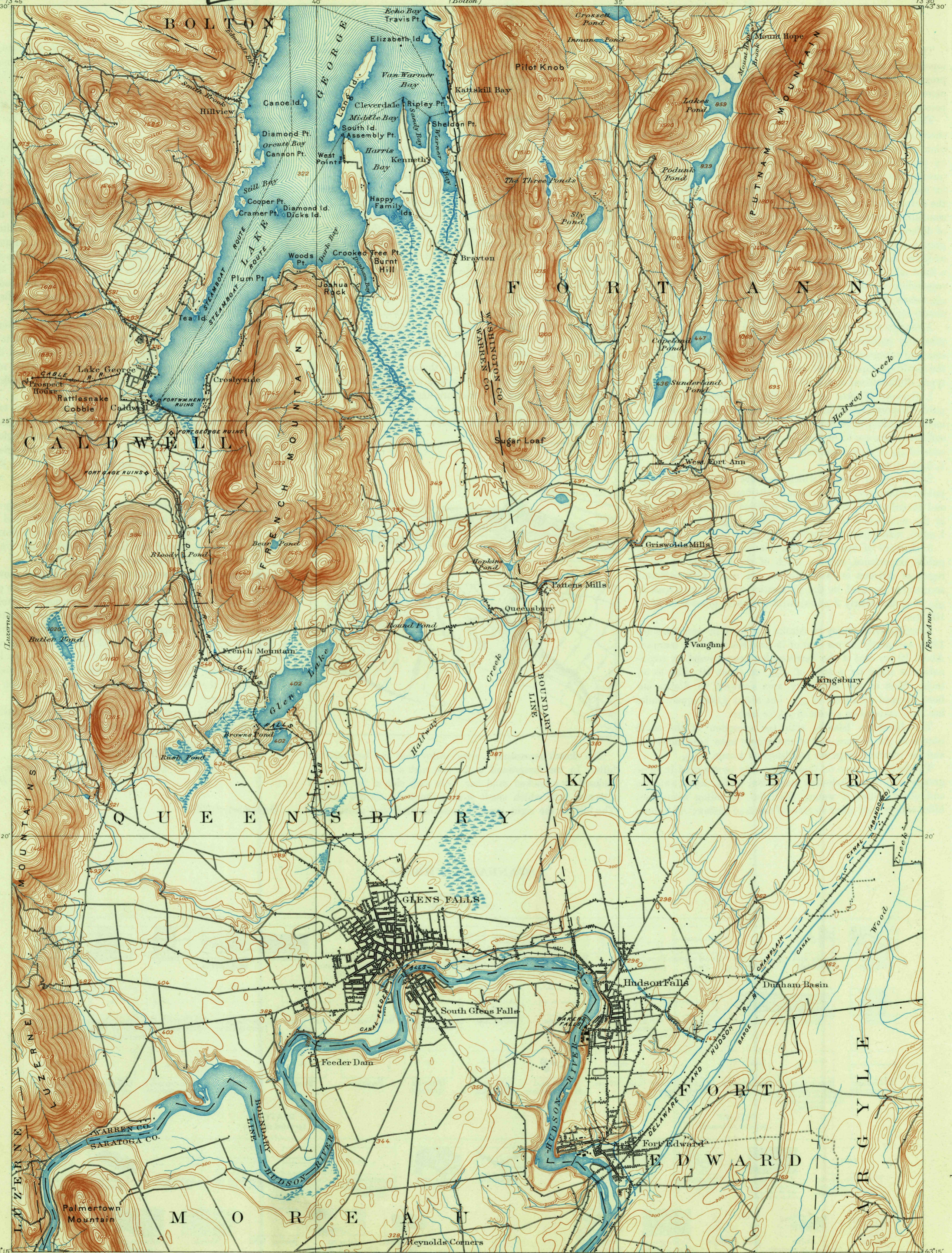
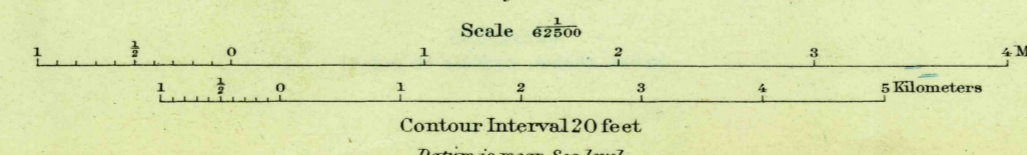
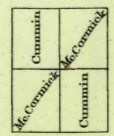


U.S.G.S
FILE COPY
Inspection and Editing.



Henry Gannett, Chief Topographer.
H.M. Wilson, Chief Geographer in charge.
Triangulation by U.S. Coast and Geodetic Survey.
Topography by Robt. D. Cummin and Jas. Mc. Cormick.
Surveyed in 1895.



U.S. USGS
Historical File
Topographic Division
Inspection and Editing.

Edition of May 1897, reprinted 1932
Polyconic projection.

GLENS FALLS, N.Y.
JAN 25 1932 (4080) 4080