
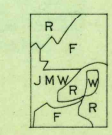
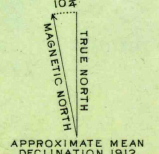


(Anchovy)  
R. B. Marshall, Chief Geographer.  
Frank Sutton, Geographer in charge.  
Topography by J. M. Whitman, S. P. Floore,  
Roscoe Reeves, and E. E. Witherspoon.  
Control by C. B. Kendall and A. J. Kavanagh.  
Surveyed in 1912 and 1913.



Contour interval 20 feet.  
Datum is mean sea level.



U.S.G.S.  
Historical File  
Topographic Division

GOUVERNEUR, N.Y.

N4415 - W7515/15

111N 28 1940

U. S. G. S.  
FILE COPY  
Inspection and Editing

3815