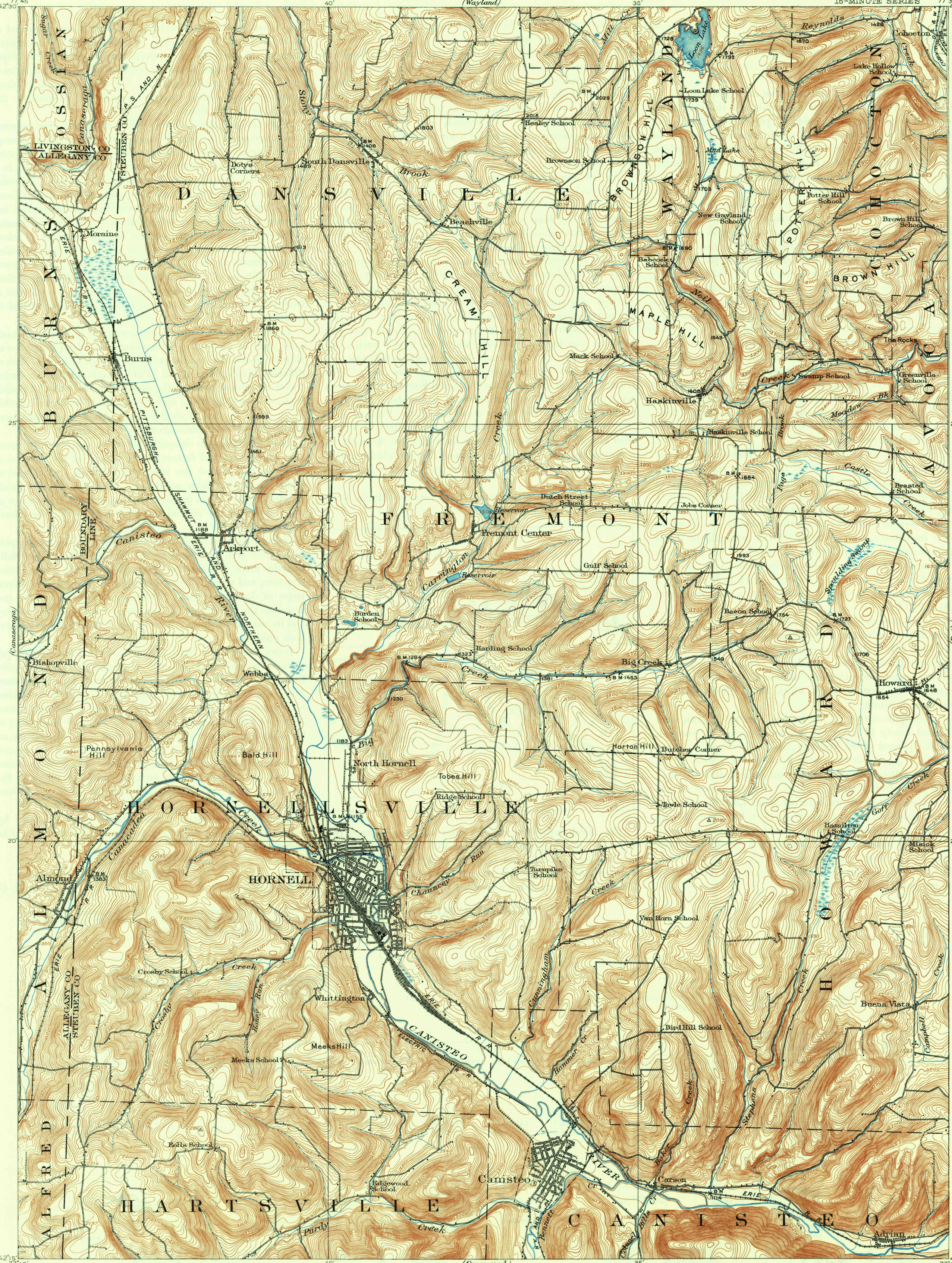


U.S.G.S.
FILE COPY
Inspection and Editing.

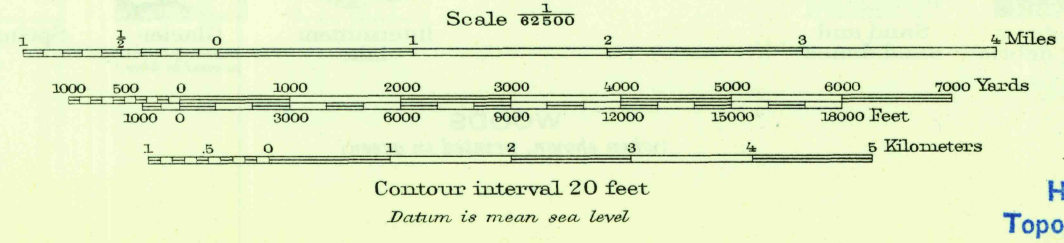
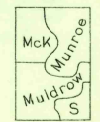
UNITED STATES
DEPARTMENT OF THE INTERIOR
GEOLOGICAL SURVEY

STATE OF NEW YORK
REPRESENTED BY THE
DEPARTMENT OF PUBLIC WORKS
(Wayland)

NEW YORK
HORNELL QUADRANGLE
15-MINUTE SERIES



R.B. Marshall, Chief Geographer.
Frank Sutton, Geographer in charge.
Topography by Hersey Munroe, R.C. McKinney,
Robert Muldrow, and Glenn S. Smith.
Control by G.T. Hawkins, W.T. Griswold,
A.J. Kavanagh, E.L. McNair, and D.H. Baldwin.
Surveyed in 1914-1915.



Edition of 1918, reprinted 1950
Polyconic projection, North American datum

USGS
Historical File
Topographic Division
U.S.G.S.
FILE COPY
Inspection and Editing.

HORNELL, N.Y.
N4215-W7730/15