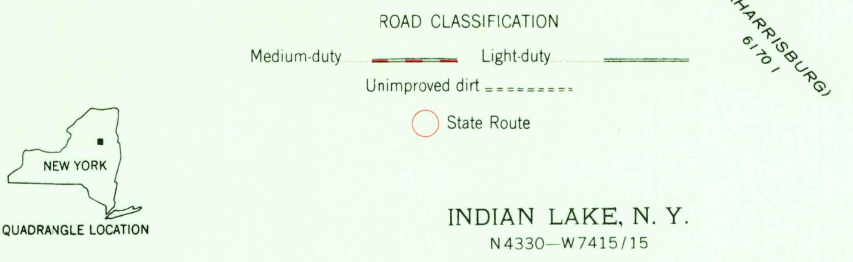
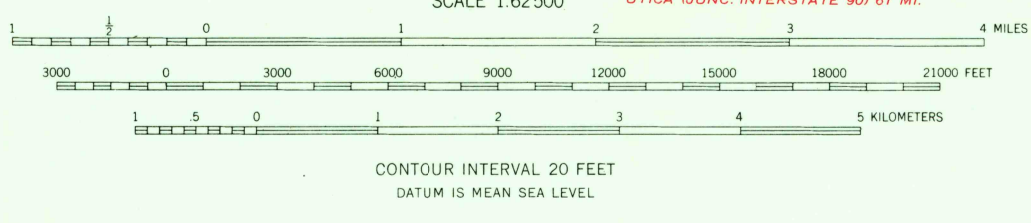
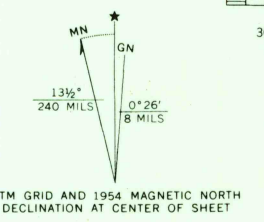


Mapped, edited, and published by the Geological Survey
Control by USGS and USC&GS
Topography from aerial photographs by photogrammetric
methods. Aerial photographs taken 1953. Field check 1954
Polyconic projection. 1927 North American datum
10,000-foot grid based on New York coordinate system, east zone
1000 meter Universal Transverse Mercator Grid ticks,
zone 18, shown in blue
Entire area lies within the Adirondack State Park
Unchecked elevations are shown in brown



THIS MAP COMPLIES WITH NATIONAL MAP ACCURACY STANDARDS
FOR SALE BY U.S. GEOLOGICAL SURVEY, WASHINGTON, D. C. 20242
A FOLDER DESCRIBING TOPOGRAPHIC MAPS AND SYMBOLS IS AVAILABLE ON REQUEST

INDIAN LAKE, N. Y.
N4330—W7415/15
1954

AMS 6171 III—SERIES V721

USGS
TOPOGRAPHIC DIVISION

MAR 5