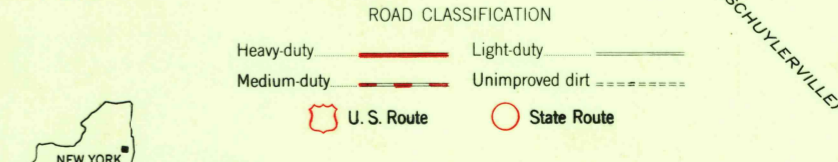
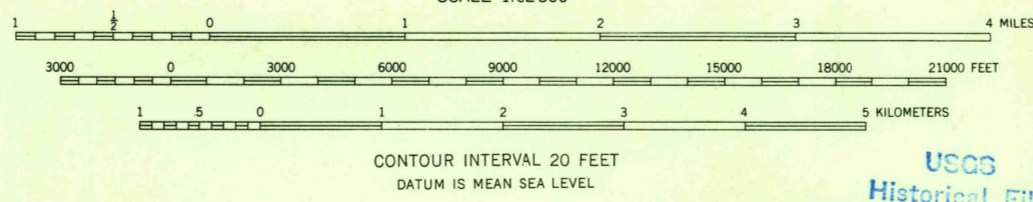
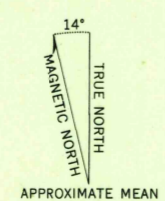




Mapped, edited, and published by the Geological Survey  
Control by USGS and USC&GS  
Topography from aerial photographs by photogrammetric methods  
Aerial photographs taken 1947. Field check 1955  
Polyconic projection. 1927 North American datum  
10,000-foot grid based on New York coordinate system, east zone.  
1000-meter Universal Transverse Mercator grid ticks, zone 18, shown in blue  
Unchecked elevations are shown in brown



THIS MAP COMPLIES WITH NATIONAL MAP ACCURACY STANDARDS  
FOR SALE BY U. S. GEOLOGICAL SURVEY, WASHINGTON 25, D. C.  
A FOLDER DESCRIBING TOPOGRAPHIC MAPS AND SYMBOLS IS AVAILABLE ON REQUEST

USGS  
Historical File  
Topographic Division



U.S.G.S.  
FILE COPY  
TOPOGRAPHIC DIVISION

LAKE LUZERNE, N.Y.  
N4315-W7345/15  
1955

U.S.G.S.  
FILE COPY  
TOPOGRAPHIC DIVISION

DEC 13 1957  
3400