

# TOPOGRAPHY

STATE OF NEW YORK

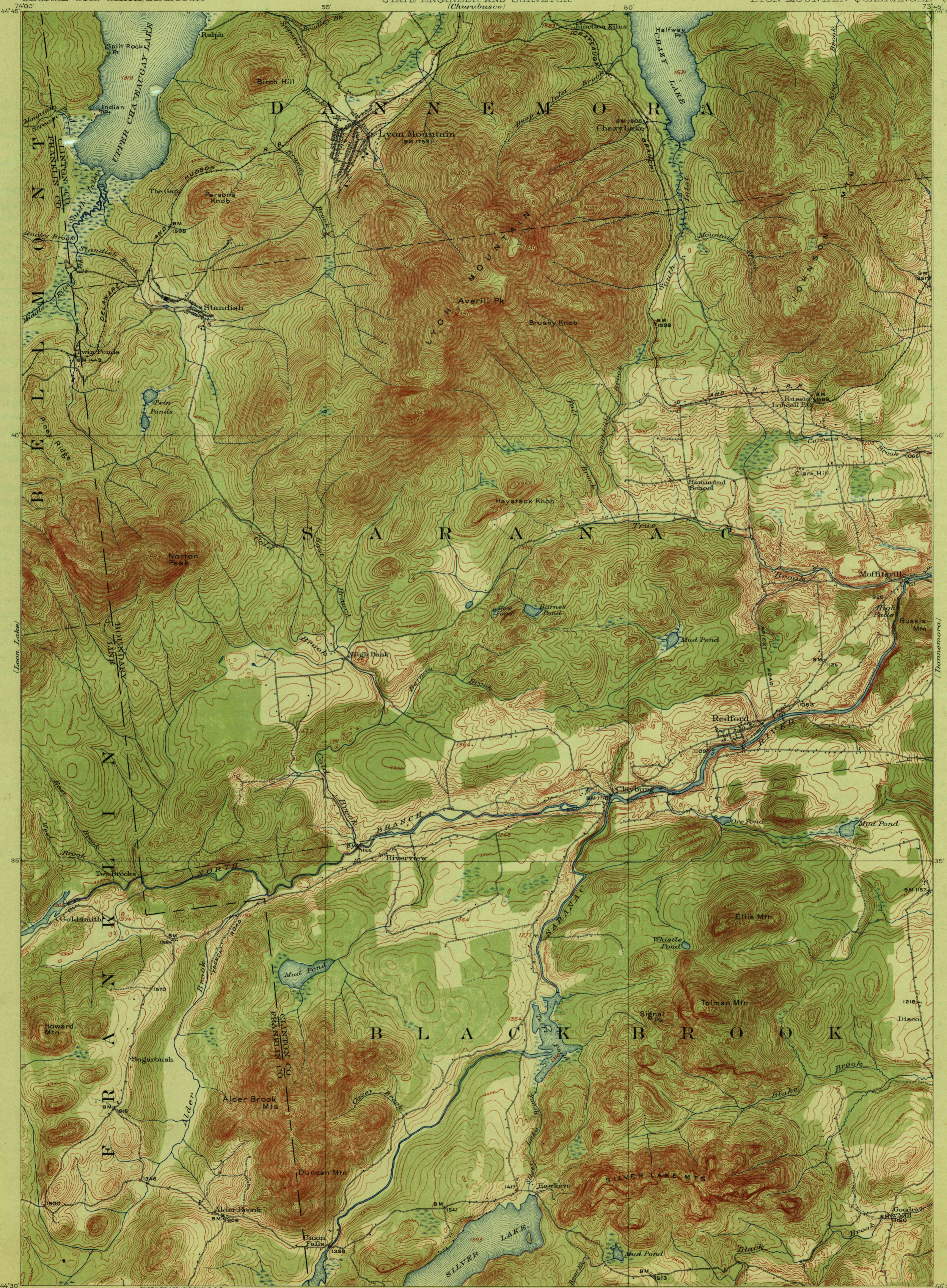
J. A. HENSEL

STATE ENGINEER AND SURVEYOR  
(Charabusco)

NEW YORK

LYON MOUNTAIN QUADRANGLE

U.S. GEOLOGICAL SURVEY  
GEORGE OTIS SMITH, DIRECTOR



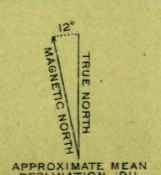
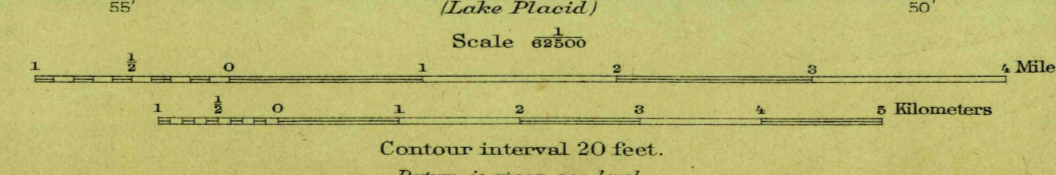
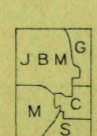
U.S.G.S.  
FILE COPY  
Ed. Div. Topographic Maps.

U.S.G.S.  
FILE COPY  
Ed. Div. Topographic Maps.

U.S.G.S.  
FILE COPY  
Ed. Div. Topographic Maps.

USGS  
Historical File  
Topographic Division

ENGRAVED APR. 1913 BY U. S. G. S.  
R. B. Marshall, Chief Geographer.  
Frank Sutton, Geographer in charge.  
Topography by C. E. Cooke, J. I. Gayetty, W. H. S. Morey,  
Oliver Smith, and J. B. Metcalfe, Jr.  
Control by Coast and Geodetic Survey,  
E. L. McNair, and J. M. Perkins.  
Surveyed in 1911.



Edition of Dec. 1913.

JAN 31 1914 3543

LYON MOUNTAIN, N.Y.