

(Chateaugay)


UNITED STATES
DEPARTMENT OF THE INTERIOR
GEOLOGICAL SURVEY

STATE OF NEW YORK
REPRESENTED BY THE
DEPARTMENT OF PUBLIC WORKS
(Churubusco)


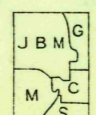
U. S. G. S.
FILE COPY
Inspection and Editing.

NEW YORK
LYON MOUNTAIN QUADRANGLE

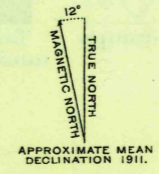
(Movers)



R. B. Marshall, Chief Geographer.
Frank Sutton, Geographer in charge.
Topography by C. E. Cooke, J. I. Gayetty, W. H. S. Morey,
Olinus Smith, and J. B. Metcalf, Jr.
Control by Coast and Geodetic Survey,
E. L. McNair, and J. M. Perkins.
Surveyed in 1911.



Contour interval 20 feet.
Datum is mean sea level.



Edition of Dec. 1913, reprinted 1939
Polyconic projection.

LYON MOUNTAIN, N.Y.

JUL 12 1939

U. S. G. S.
FILE COPY
Inspection and Editing.

SURVEYED IN COOPERATION WITH THE STATE OF NEW YORK.

3355