
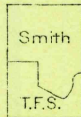
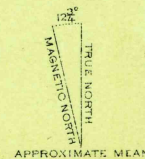




R.B. Marshall, Chief Geographer.  
Frank Sutton, Geographer in charge.  
Topography by Glenn S. Smith and T.F. Slaughter.  
Control by International Boundary Survey, E.L. McNair,  
C.B. Kendall, Geo. T. Hawkins, H.S. Senseney,  
and A.J. Kavanagh.  
Surveyed in 1914-1915.



Contour interval 20 feet.  
Datum is mean sea level.



Edition of 1917.

MALONE, N.Y.

U.S. Geological Survey  
Historical File  
Topographic Division