
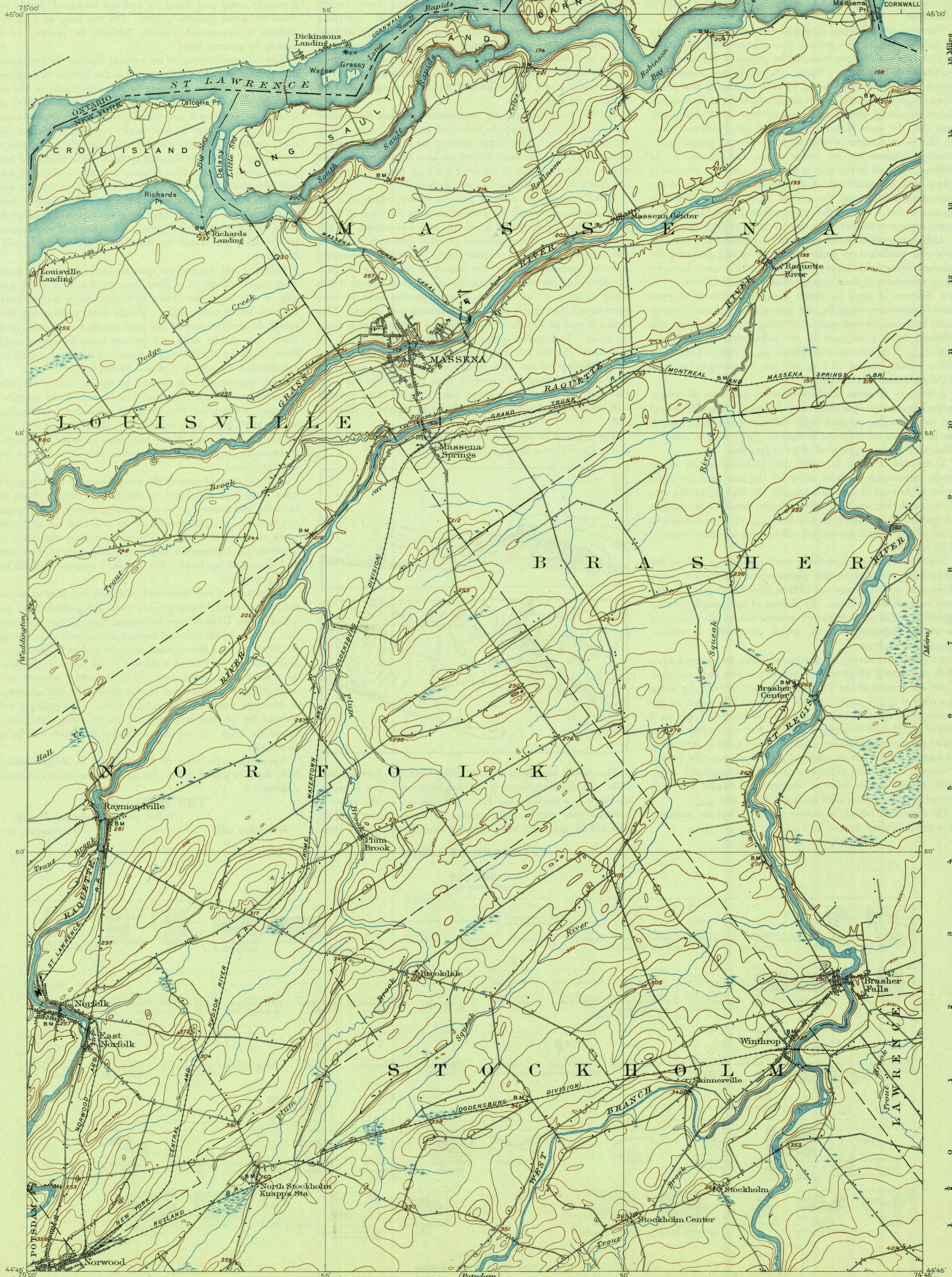



U. S. G. S.
FILE COPY
Inspection and Editing.



H.M. Wilson, Geographer.
J.H. Jennings, in charge of section.
Topography by C.C. Bassett and Hersey Munroe.
Control and shoreline by U.S. Lake Survey and E.L. McNaic.
Surveyed in 1904 and 1906.

SURVEYED IN COOPERATION WITH THE STATE OF NEW YORK.
International boundary from information furnished
by the International Waterways Commission

APPROXIMATE MEAN
DECLINATION, 1904



Contour interval 20 feet.
Datum is mean sea level.

USGS
Historical File
Topographic Division

Edition of 1907, reprinted 1941
with corrections.
Polyconic projection, North American datum

MASSENA, N.Y.
N4445-W7445/15 APR 21 1941 4920

U. S. G. S.
FILE COPY
Inspection and Editing.