

Lewis File

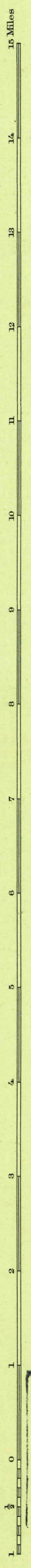
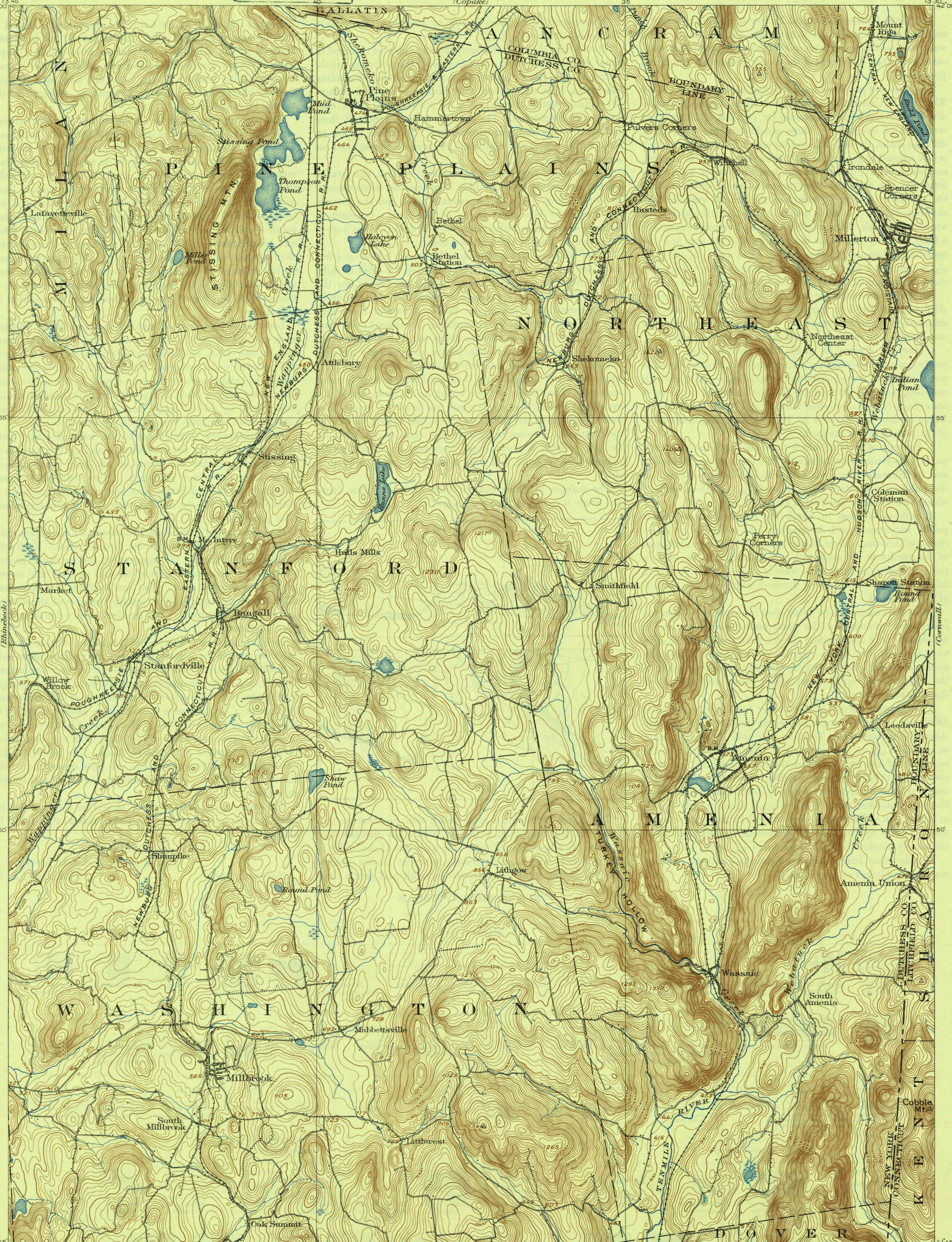
UNITED STATES
DEPARTMENT OF THE INTERIOR
GEOLOGICAL SURVEY

U. S. G. S.
FILE COPY
Inspection and Editing.

STATE OF NEW YORK
REPRESENTED BY THE
DEPARTMENT OF PUBLIC WORKS
(Copake)

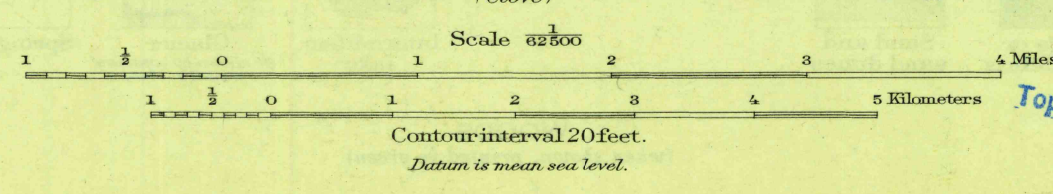
NEW YORK-CONNECTICUT
MILLBROOK QUADRANGLE

(Sherburne)



H.M. Wilson, Geographer in charge.
Triangulation by U.S. Coast and Geodetic Survey.
Topography by C.C. Bassett.
Surveyed in 1899 in cooperation with the State of New York.

APPROXIMATE MEAN
DECLINATION 1899



Contour interval 20 feet.
Datum is mean sea level.

USGS
Historical File
Topographic Division

Edition of May 1902, reprinted 1941
Polyconic projection, North American datum

MILLBROOK, N.Y.-CONN.

JUN 27 1941

N 4145-W 7330/15

U. S. G. S.
FILE COPY
Inspection and Editing.

3400