

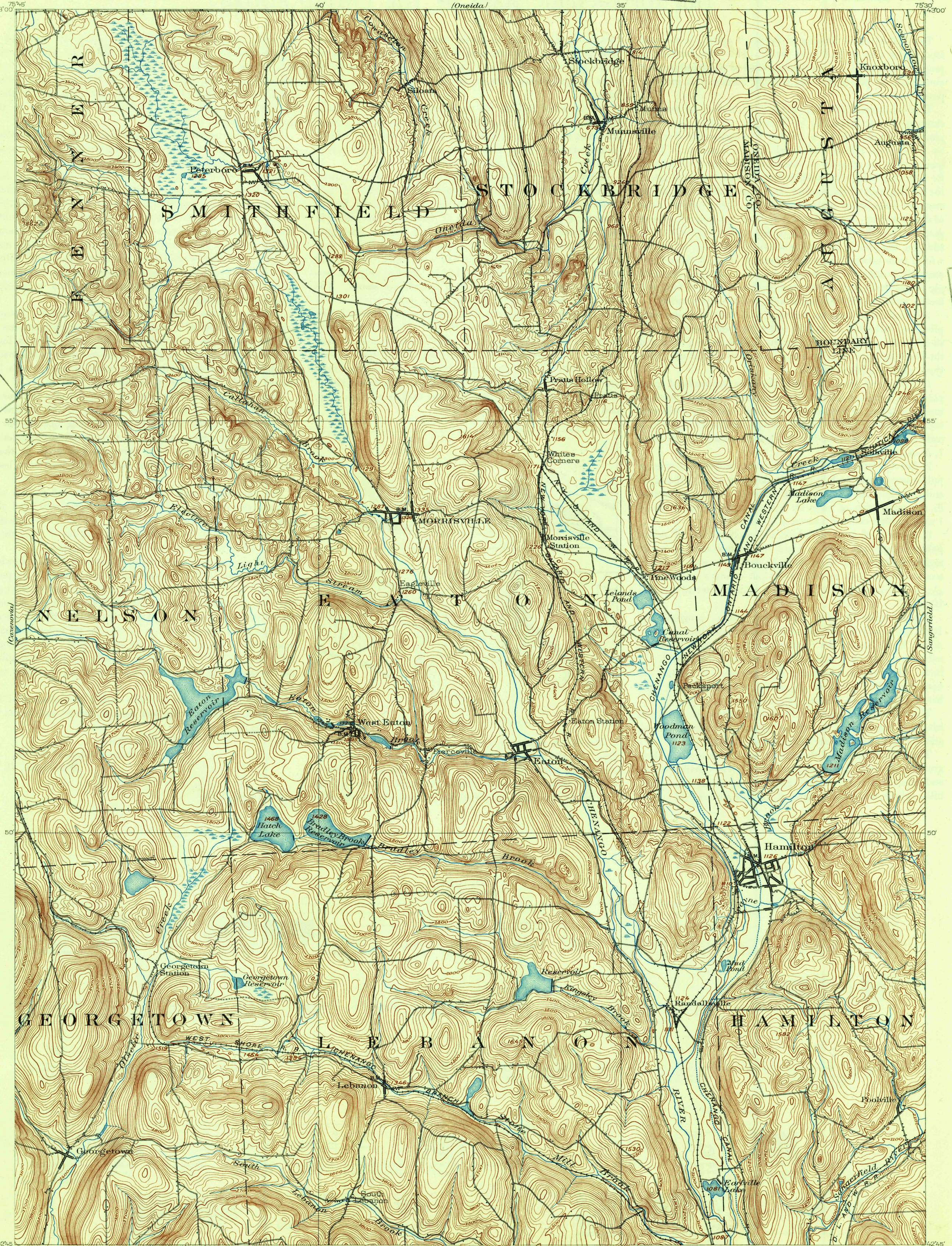
(Chenango)

DEPARTMENT OF THE INTERIOR
U.S. GEOLOGICAL SURVEY

U. S. G. S.
FILE COPY
Inspection and Editing.

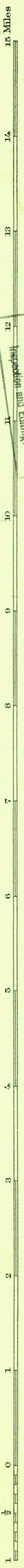
NEW YORK
MORRISVILLE QUADRANGLE

(Oriskany)



U. S. G. S.
FILE COPY
Inspection and Editing.

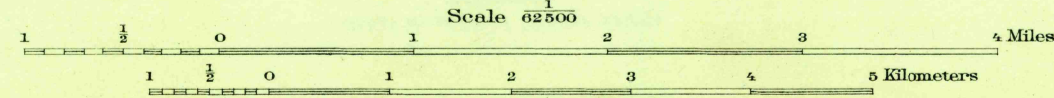
U. S. G. S.
FILE COPY
Inspection and Editing.



(Pitchee)

H. M. Wilson, Geographer in charge.
Control by N.Y. State Survey and J. H. Jennings.
Topography by Nat. G. Van Doren and J. M. Whitman Jr.
Surveyed in 1899 in cooperation with the State of New York.

U. S. G. S.
FILE COPY
Inspection and Editing.



Contour interval 20 feet.
Datum is mean sea level.

Ben Dorer
Whitman

Historical File
Topographic Division
MORRISVILLE, N.Y.

JUN 10 1932 (3075) 3075