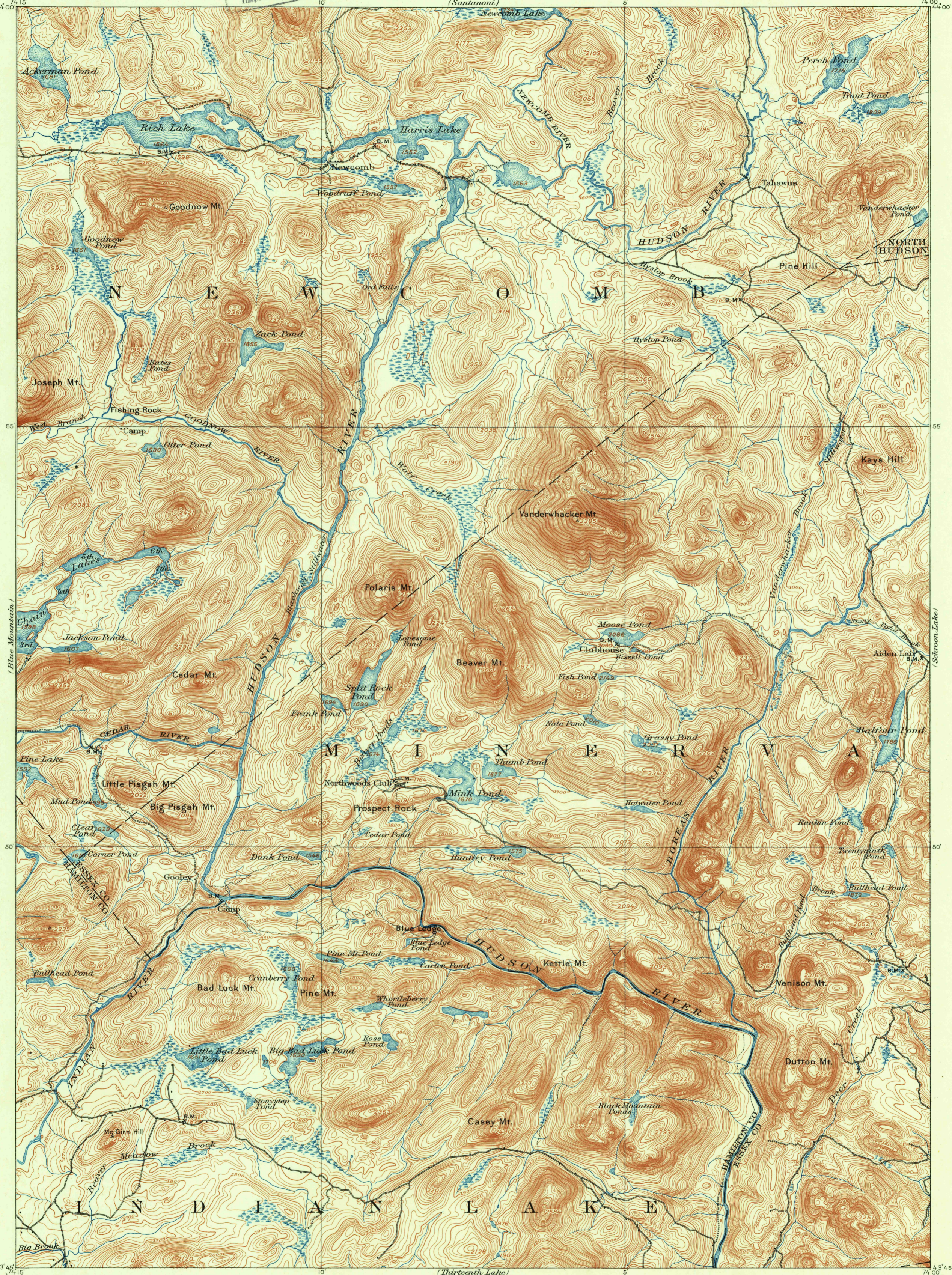
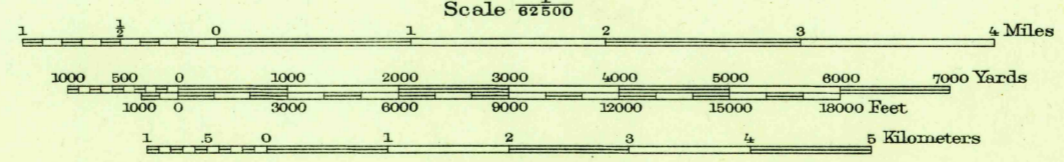
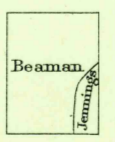


U.S.G.S.
FILE COPY
Inspection and Editing.



H.M. Wilson, Geographer in charge.
Triangulation by W.J. Peters.
Topography by W.M. Beaman and J.H. Jennings.
Surveyed in 1896 in cooperation with the
State of New York.
Entirely within Adirondack Park



Contour interval 20 feet
Datum is mean sea level

FOR SALE BY U. S. GEOLOGICAL SURVEY, WASHINGTON 25, D. C.
A FOLDER DESCRIBING TOPOGRAPHIC MAPS AND SYMBOLS IS AVAILABLE ON REQUEST

Edition of Oct. 1901, reprinted 1951
Polyconic projection, North American datum

NEWCOMB, N.Y.
N4345-W7400/15

USGS
Historical File
Topographic Division

U.S.G.S.
FILE COPY
Inspection and Editing.