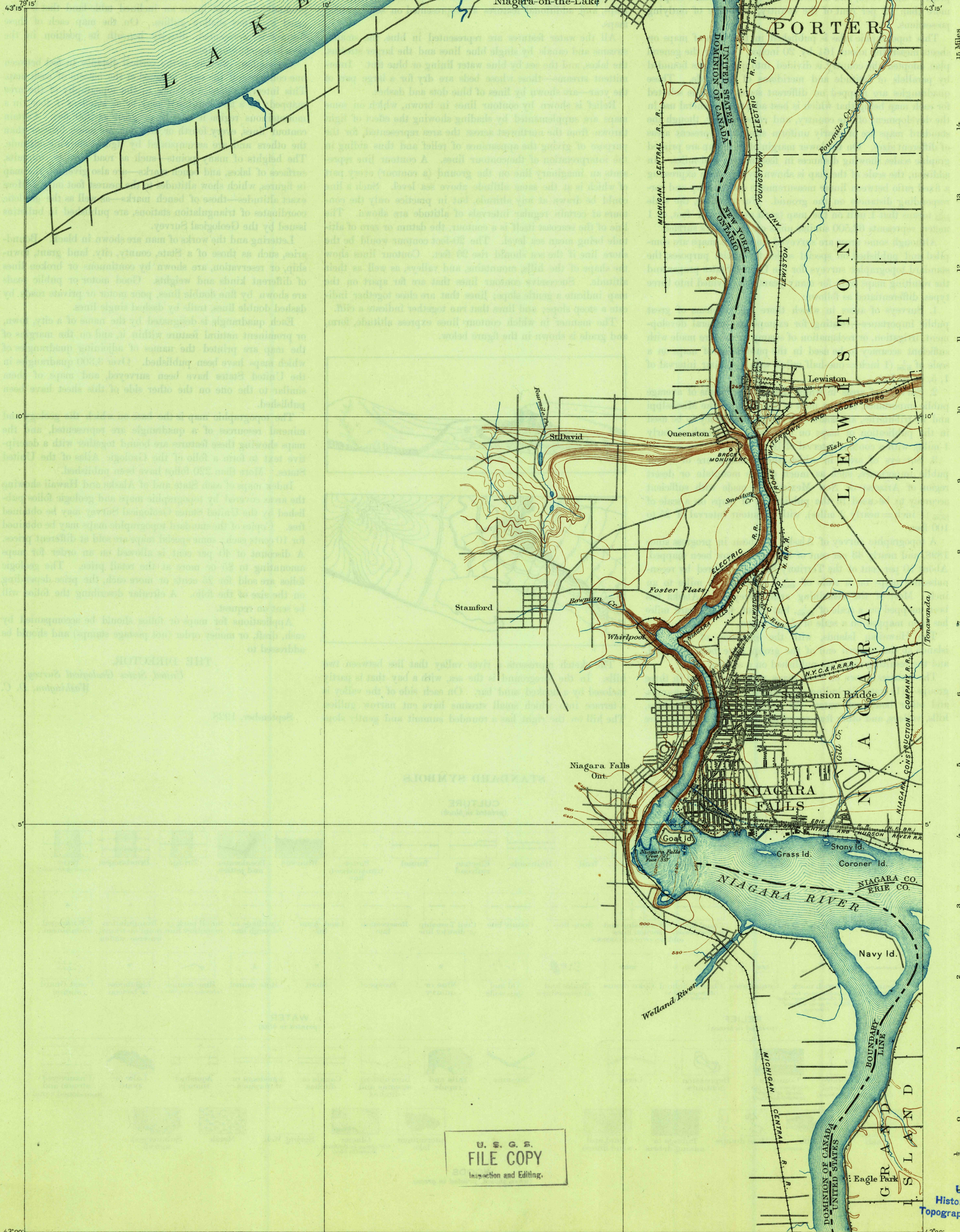


STATE OF NEW YORK
REPRESENTED BY THE
DEPARTMENT OF PUBLIC WORKS

NEW YORK
NIAGARA FALLS QUADRANGLE

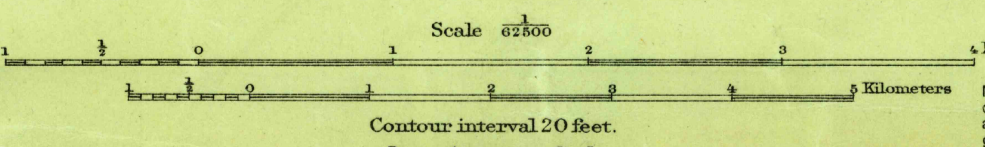

DEPARTMENT OF THE INTERIOR
U.S. GEOLOGICAL SURVEY



U. S. G. S.
FILE COPY
Inspection and Editing.

U. S. G. S.
FILE COPY
Inspection and Editing.

Henry Gannett, Chief Topographer.
H.M. Wilson, Geographer in charge.
Triangulation by U.S. Lake Survey.
Topography by U.S. Lake Survey, Frank Sutton,
J.H. Wheat and W.W. Gilbert.
Surveyed in 1893 and 1900 in cooperation with the
State of New York.



Map of Niagara Gorge, scale 1:12,000,
contour interval 10 feet, from later
and more detailed survey of the
gorge and adjacent area, is available

Edition of Mar 1901, reprinted 1929.
Polyconic projection, North American datum

NIAGARA FALLS, N.Y.
OCT 26 1929 (2995)

USGS
Historical File
Topographic Division