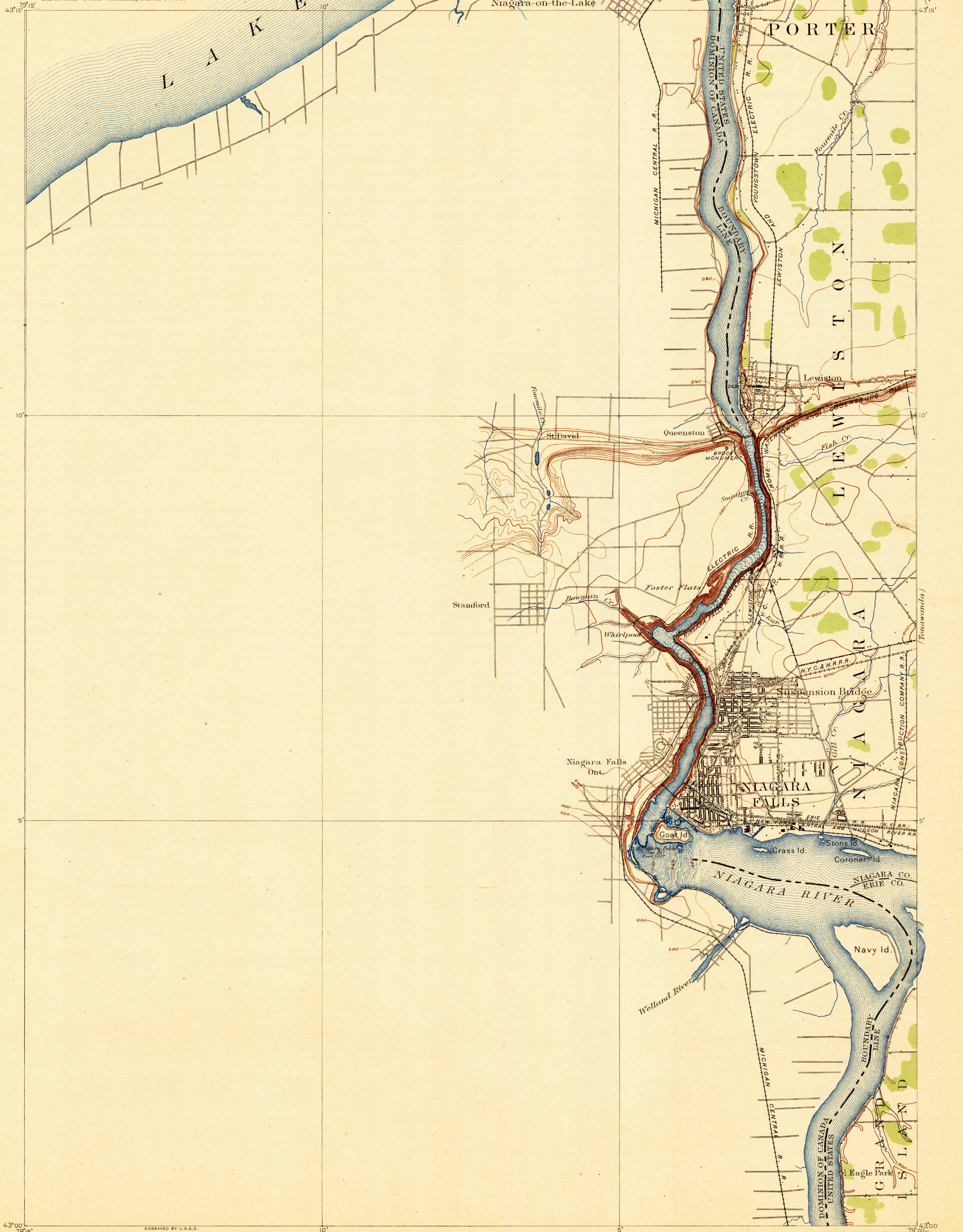


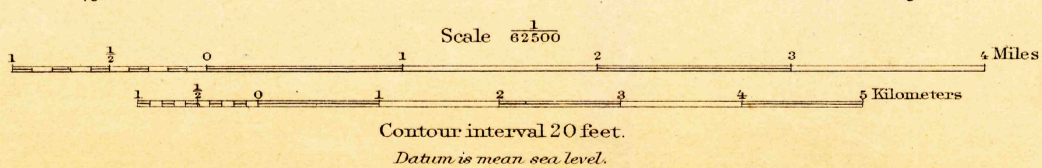

TOPOGRAPHY
STATE OF NEW YORK
REPRESENTED BY THE
STATE ENGINEER AND SURVEYOR.

NEW YORK
NIAGARA FALLS QUADRANGLE

DEPARTMENT OF THE INTERIOR
ALBERT B. FALL, SECRETARY
U.S. GEOLOGICAL SURVEY
GEORGE OTIS SMITH, DIRECTOR



Henry Gannett, Chief Topographer.
H.M. Wilson, Geographer in charge.
Triangulation by U.S. Lake Survey.
Topography by U.S. Lake Survey, Frank Sutton,
J.H. Wheat and W.W. Gilbert.
Surveyed in 1893 and 1900 in cooperation with the
State of New York.



Edition of Mar. 1901, reprinted 1921.

NIAGARA FALLS, N.Y.

NOTE: Geologic Folio 190, price 50 cents treats of the geology and the limestone, sandstone, natural gas, clay, sand, and gravel resources of this area.