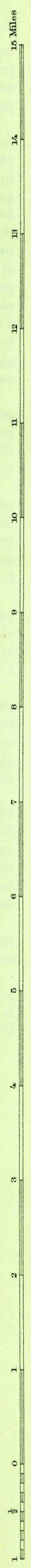
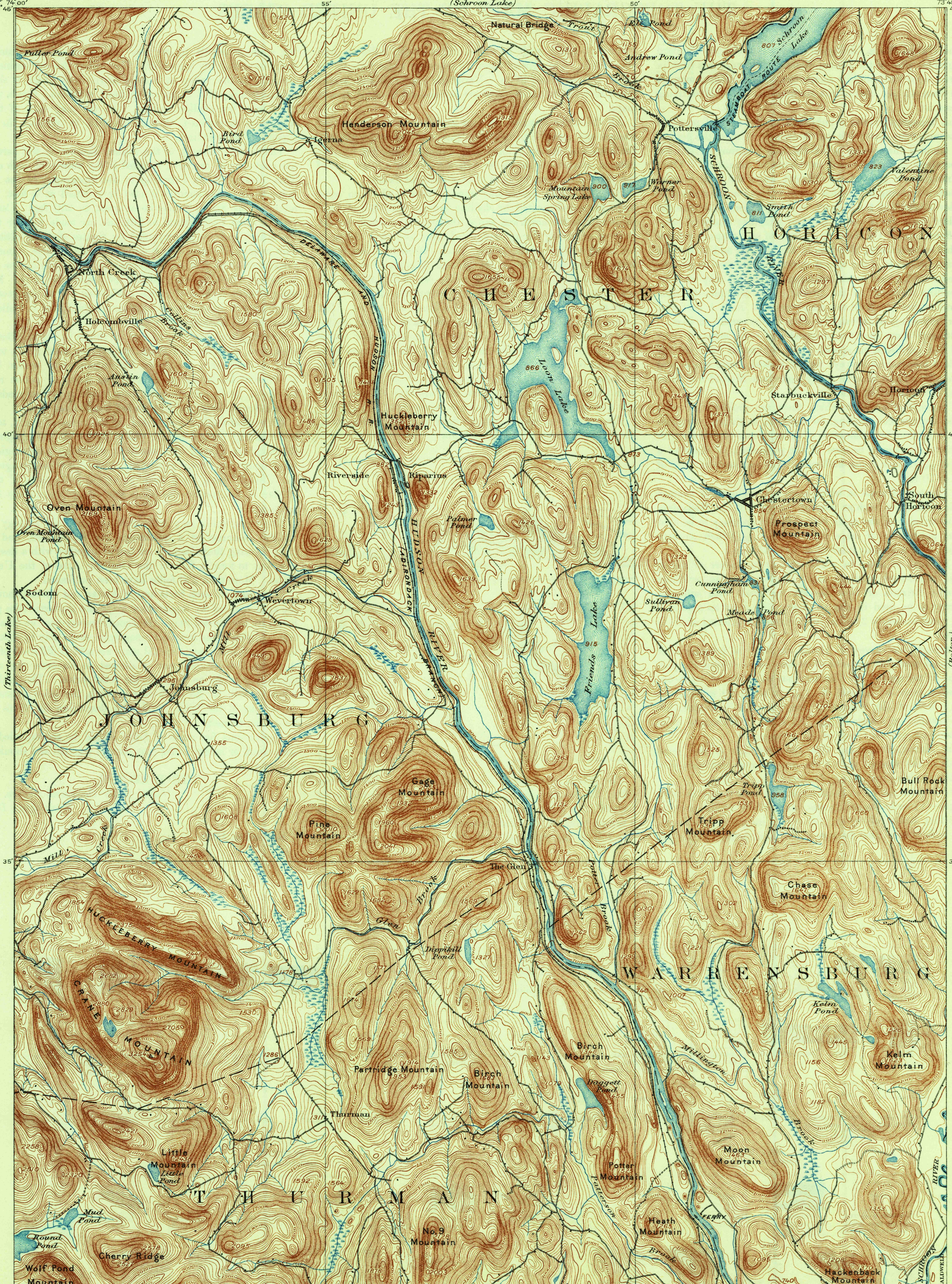


U. S. G. S.
FILE COPY
Inspection and Editing.

DEPARTMENT OF THE INTERIOR
U. S. GEOLOGICAL SURVEY

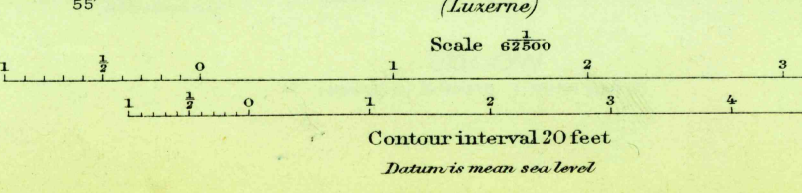
STATE OF NEW YORK
REPRESENTED BY THE
DEPARTMENT OF PUBLIC WORKS
(Schroon Lake)

NEW YORK
(WARREN CO)
NORTH CREEK SHEET



Henry Gannett, Chief Topographer.
H.M. Wilson, Chief Geographer in charge.
Control by U.S. Coast and Geodetic Survey and J.H. Jennings.
Topography by J.H. Jennings, E.B. Clark and W.M. Beaman.
Surveyed in 1895.

Clark
Beaman



U.S.G.S. Historical File
Topographic Division
FILE COPY
Inspection and Editing.

Edition of July 1897, reprinted 1931
Polyconic projection.

NORTH CREEK, N.Y.
NOV 30 1931 (3000)