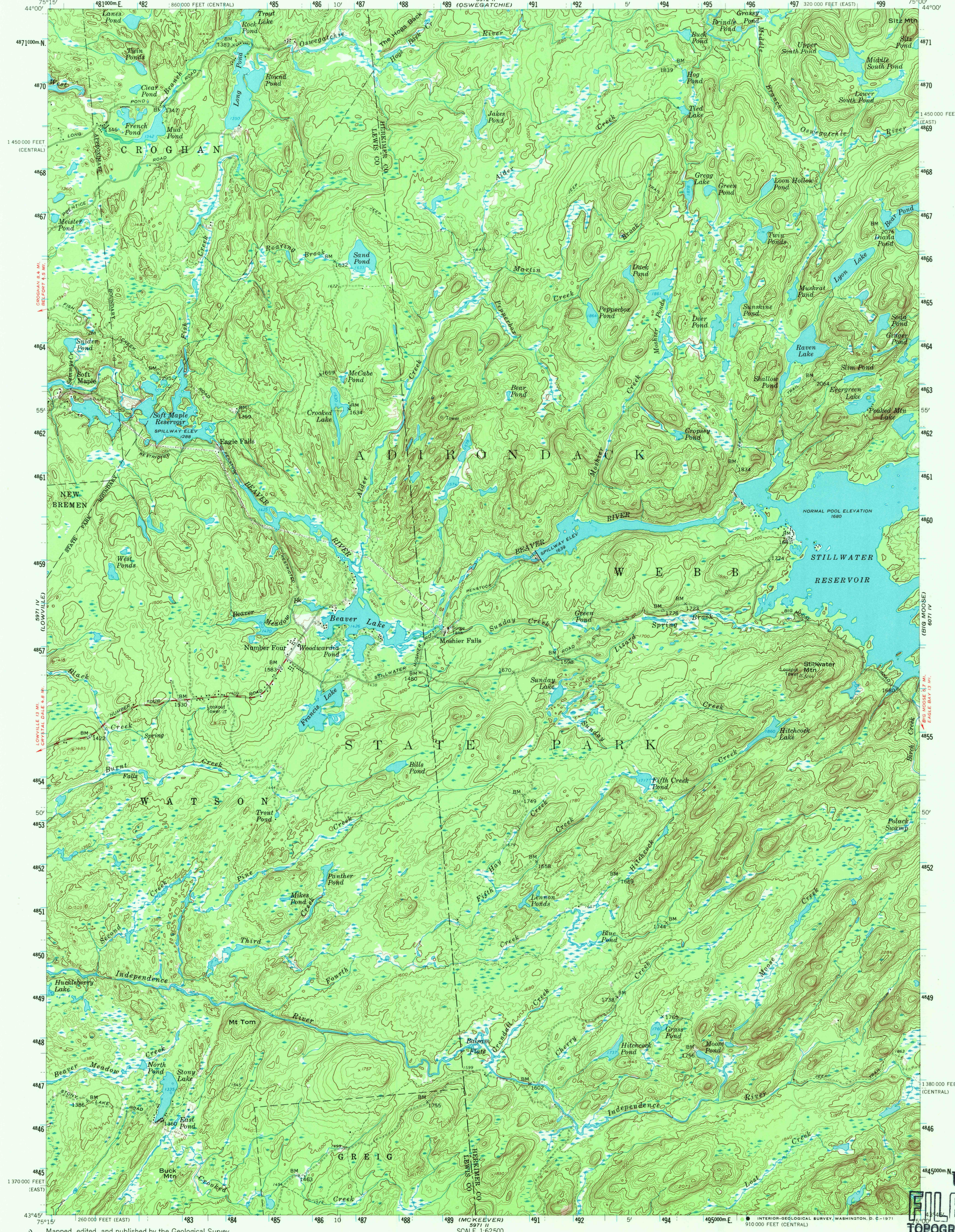
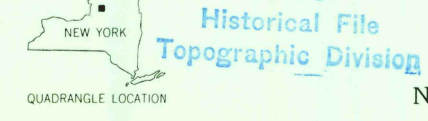
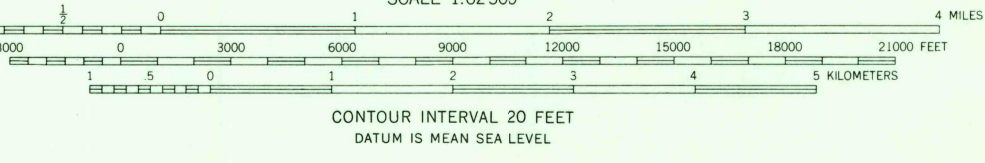
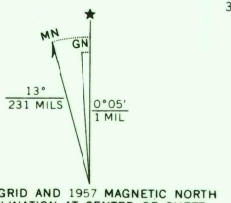


5972 III SE  
CRANBERRY LAKE  
1:24,000

5972 III SE  
CRANBERRY LAKE



Mapped, edited, and published by the Geological Survey  
Control by USGS and USC&GS  
Topography from aerial photographs by photogrammetric methods  
Aerial photographs taken 1955. Field check 1957.  
Polyconic projection. 1927 North American datum  
10,000-foot grids based on New York coordinate system,  
east and central zones.  
1000-meter Universal Transverse Mercator grid ticks,  
zone 18, shown in blue  
Unchecked elevations are shown in brown



THIS MAP COMPLIES WITH NATIONAL MAP ACCURACY STANDARDS  
FOR SALE BY U.S. GEOLOGICAL SURVEY, WASHINGTON, D. C. 20242  
A FOLDER DESCRIBING TOPOGRAPHIC MAPS AND SYMBOLS IS AVAILABLE ON REQUEST

U.S.G.S.  
FILE COPY  
TOPOGRAPHIC DIVISION

NUMBER FOUR, N. Y.  
N 4345-W 7500/15

14905  
DEC 22 1970

1957  
AMS 5971 I-SERIES V721